

**+NOTICE!!**

**These documents have been scanned!**

**Do not place un-scanned documents beneath this notice!**

**Do not remove this notice from this file!**

GPO Jacket No. 560-102  
Print Order 61549  
Rise Business Services, LLC  
Job=AZ15 9/17/2019



Box Number= AZ15248



Claim Begin-End: AMC066892-AMC067906

**1 Initial Receipt**



AZ15248-2

AMC066892-AMC066892

**NO  
DOCUMENTS  
FOUND**

NO DOCUMENTS FOUND  
NO DOCUMENTS FOUND

**NOTICE!!**

**These documents have been scanned!**

**Do not place un-scanned documents beneath this notice!**

**Do not remove this notice from this file!**

GPO Jacket No. 560-102  
Print Order 61549  
Rise Business Services, LLC  
Job=AZ15 9/17/2019



Box Number= AZ15248



Claim Begin-End: AMC066892-AMC067906

**2 Correspondence**



AZ15248-2

AMC066892-AMC066892

**NO  
DOCUMENTS  
FOUND**

NO DOCUMENTS FOUND  
NO DOCUMENTS FOUND

**NOTICE!!**

**These documents have been scanned!**

**Do not place un-scanned documents beneath this notice!**

**Do not remove this notice from this file!**

GPO Jacket No. 560-102  
Print Order 61549  
Rise Business Services, LLC  
Job=AZ15 9/17/2019



Box Number= AZ15248



Claim Begin-End: AMC066892-AMC067906

**3 Transfers**



AZ15248-2

AMC066892-AMC066892

**NO  
DOCUMENTS  
FOUND**

NO DOCUMENTS FOUND  
NO DOCUMENTS FOUND

**NOTICE!!**

**These documents have been scanned!**

**Do not place un-scanned documents beneath this notice!**

**Do not remove this notice from this file!**

GPO Jacket No. 560-102  
Print Order 61549  
Rise Business Services, LLC  
Job=AZ15 9/17/2019



Box Number= AZ15248



Claim Begin-End: AMC066892-AMC067906

**4 Annual Filings**



AZ15248-2

AMC066892-AMC066892

**NO  
DOCUMENTS  
FOUND**

NO DOCUMENTS FOUND  
NO DOCUMENTS FOUND



**NOTICE!!**

**These documents have been scanned!**

**Do not place un-scanned documents beneath this notice!**

**Do not remove this notice from this file!**

GPO Jacket No. 560-102  
Print Order 61549  
Rise Business Services, LLC  
Job=AZ15 9/17/2019



Box Number= AZ15248



Claim Begin-End: AMC066892-AMC067906

**5 Miscellaneous**



AZ15248-2

AMC066892-AMC066892

**NO  
DOCUMENTS  
FOUND**

NO DOCUMENTS FOUND  
NO DOCUMENTS FOUND

**NOTICE!!**

**These documents have been scanned!**

**Do not place un-scanned documents beneath this notice!**

**Do not remove this notice from this file!**

GPO Jacket No. 560-102  
Print Order 61549  
Rise Business Services, LLC  
Job=AZ15 9/17/2019



Box Number= AZ15248



Claim Begin-End: AMC066892-AMC067906

**6 Location Notices-Amendments and Supporting Documents**



AZ15248-2

AMC066892-AMC066892

SUPPLEMENTAL INFORMATION FORM

(B.L.M. ORGANIC ACT)

The name of this claim is A HUNCH NO. 6, which  
 is recorded in Book 73 Mines at page  
269 in the office of the Recorder  
 of PINAL County, Arizona.

The latest amendment of the aforesaid claim is the \_\_\_\_\_  
A HUNCH NO. 6 claim and recorded in \_\_\_\_\_  
Docket 213 at page 39.


The current owner is KENNECOTT COPPER CORPORATION, % MINE  
 ENGINEERING DEPARTMENT, whose address is Hayden, Arizona  
 85235.

This is a LODE claim which was  
 located on JANUARY 31 in the year  
 of 1953.

This claim is situated in NW $\frac{1}{4}$   
 of Section (s) 12, Township 3S,  
 Range 13E, G. & S. R. B. & M.

RECEIVED  
 B.L.M. AZ STATE OFFICE  
 OCT 3 10 00 AM '79  
 PHOENIX, ARIZONA

WITNESS my hand and official seal the day and year first above written.  
By *INDREX M. SMITH* County Recorder, Deputy.  
AMENDED INDEXED COMPARED SOCKET 213 PAGE 39



# Notice of Mining Location

## LODE CLAIM

TO ALL WHOM IT MAY CONCERN:

This Mining Claim, the name of which is the A Hunch No. 6  
Mining Claim, situate on lands belonging to the United States of America, and in which there  
are valuable mineral deposits, was entered upon and located for the purpose of exploration  
and purchase by Kennecott Copper Corporation  
A.P. Morris, Agent, a citizen of the United States

(Locator must insert either "a citizen of the United States" or "who has declared his intention of becoming a citizen  
of the United States.")  
the undersigned, on the 26<sup>th</sup> day of August, 19 58.  
The length of this claim is 1500 feet,  
and 1 claim 100 feet,  
in a Southwesterly direction and 1400  
feet in a Northeasterly direction from  
the center of the discovery shaft, at which this notice is posted, lengthwise of the claim, to-  
gether with 300 feet in width of the surface grounds, on each side of  
the center of said claim. The general course of the lode deposit and premises is from the  
Northeast to the Southwest.

The claim is situated and located in the Mineral Creek Mining District, in  
Pinal County, in the State of Arizona, about 1000 feet  
in a Southeasterly direction from the Northwest  
Corner of Section 12, T3S, R13E, G. & S.R.B. & M.

The surface boundaries of the claim are marked upon the ground as follows: Beginning  
at a Rock Monument

at a point in a Southwesterly direction 100 feet from  
the discovery shaft (at which this notice is posted), being in the center of the West  
end line of said claim; thence Northwesterly 300 feet to a Rock  
Monument, being the Northwest corner of said claim; thence  
Northeasterly 1500 feet to a Rock Monument, being at the  
Northeast corner of said claim; thence Southeasterly 300 feet  
to a Rock Monument at the center of the East end of said claim;  
thence Southeasterly 300 feet to a Rock Monument being at the  
Southeast corner of said claim; thence Southwesterly 1500 feet  
to a Rock Monument at the Southwest corner of said claim;  
thence Northwesterly 300 feet to the place of beginning.

All done under the provisions of the laws of the United States, and the State of Arizona.  
This is an amended Location Notice of the A Hunch No. 6  
Mining Claim, located by Alfred B. Iberri  
on the 31st day of  
January, 1953, and recorded in Book 73 of Record of Mines, at  
page 269, in the office of the County Recorder of the aforesaid County of Pinal  
to which reference is hereby made, and this amended Location Notice is made and posted to  
correct errors in the description in the said original Location Notice

Dated and posted on the grounds this 26<sup>th</sup> day of August, 19 58.  
Witness: George M. Tucker Kennecott Copper Corporation  
Kenneth W. Quinn By: A.P. Morris  
Agent

RECEIVED  
B.L.M. AZ STATE OFFICE  
OCT 3 10 00 AM '58  
PHOENIX, ARIZONA

A MC 67031

STATE OF ARIZONA, of Pinal; No. 89935 ss. I do hereby certify that within instrument was filed and recorded at request of *Ed D. Herrin* on 2-11-03 at 1:30 P.M., Docket PAGE 203

Page. Records of Pinal County, Arizona. WITNESS my hand and official seal the day and year first above written. By *Sophie M. Smith* County Recorder, *Sophie M. Smith*

# Notice of Mining Location

LODE CLAIM

TO ALL WHOM IT MAY CONCERN:

This Mining Claim, the name of which is the A. HUNCH NO 6 Mining Claim, situate on lands belonging to the United States of America, and in which there are valuable mineral deposits, was entered upon and located for the purpose of exploration and purchase by ALFRED B. IBERRI

(Locator must insert either "a citizen of the United States," or "who has declared his intention to become a citizen of the United States.") the undersigned, on the 31<sup>st</sup> day of JANUARY, 1903

The length of this claim is 1500 feet, and 1 claim 25 feet, in a SOUTHERLY direction, and 1475 feet in a NORTHERLY direction, from the center of the discovery shaft, at which this notice is posted, lengthwise of the claim, together with 300 feet in width of the surface grounds, on each side of the center of said claim. The general course of the lode deposit and premises is from the SOUTHERLY to the NORTHERLY

The claim is situated and located in the MINERAL CREEK Mining District, in PINAL County, in the State of Arizona, about 1 1/4 MILE in a NORTH EASTERLY direction from BASEBALL GROUNDS IN RAY ARIZ.

The surface boundaries of the claim are marked upon the ground as follows: Beginning at STONE MONUMENT

at a point in a SOUTHERLY direction 25 feet from the discovery shaft (at which this notice is posted), being in the center of the SOUTHERLY end line of said claim; thence WESTERLY 300 feet to a STONE MONUMENT being the SOUTH WESTERLY corner of said claim; thence 1500 feet to a STONE MONUMENT, being at the NORTH WESTERLY corner of said claim; thence 300 feet to a STONE MONUMENT at the center of the NORTHERLY end of said claim; thence 300 feet to a STONE MONUMENT being at the NORTH EASTERLY corner of said claim; thence 1500 feet to a STONE MONUMENT at the SOUTH EASTERLY corner of said claim; thence 300 feet to the place of beginning.

Dated and posted on the grounds this 31<sup>st</sup> day of JANUARY, 1903  
*W. T. WESS* C. Lega  
Art. B. Iberri

MAP FILED IN A MC 66892

A MC 67031

RECEIVED B.L.M. AZ STATE OFFICE OCT 3 10:00 AM '79 PHOENIX, ARIZONA

SUPPLEMENTAL INFORMATION FORM

(B.L.M. ORGANIC ACT)

The name of this claim is A HUNCH NO. 7, which  
 is recorded in Book 78, Mines at page  
241 in the office of the Recorder  
 of PINAL County, Arizona.

The latest amendment of the aforesaid claim is the \_\_\_\_\_  
A HUNCH NO. 7 claim and recorded in \_\_\_\_\_  
Docket 213 at page 40.

The current owner is KENNECOTT COPPER CORPORATION, % MINE  
 ENGINEERING DEPARTMENT, whose address is Hayden, Arizona  
 85235.

This is a LODE claim which was  
 located on MAY 11 in the year  
 of 1953.

This claim is situated in SW<sup>1</sup>/<sub>4</sub> - NW<sup>1</sup>/<sub>4</sub>  
 of Section (s) 1 - 12, Township 3S,  
 Range 13E, G. & S. R. B. & M.

RECEIVED  
 B.L.M. AZ STATE OFFICE  
 OCT 3 10 00 AM '79  
 PHOENIX, ARIZONA

STATE OF ARIZONA, County of Yuma, No. 176699 } ss. Kennecott Copper  
 I do hereby certify that the within instrument was filed and recorded at request  
 of W. W. Busey on SEP 20 1958 at 9:00 M., Doc. # 40  
 Page 40 Records of Yuma County, Arizona.  
 WITNESS my hand and official seal the day and year first above written.  
 SOPHIE M. SMITH, County Recorder  
 By Anthony Ortega, Deputy.

DOCKET 213 PAGE 40

AMENDED



# Notice of Mining Location

## LODE CLAIM

TO ALL WHOM IT MAY CONCERN:

This Mining Claim, the name of which is the A Hunch No. 7  
 Mining Claim, situate on lands belonging to the United States of America, and in which there  
 are valuable mineral deposits, was entered upon and located for the purpose of exploration  
 and purchase by Kennecott Copper Corporation  
A.P. Morris, Agent, a citizen of the United States

(Locator must insert either "a citizen of the United States" or "who has declared his intention of becoming a citizen  
 of the United States.")  
 the undersigned, on the 19<sup>th</sup> day of August, 19 58.  
 The length of this claim is 1500 feet,  
 and 1 claim 400 feet,  
 in a Northeasterly direction and 1100  
feet in a Southwesterly direction from  
 the center of the discovery shaft, at which this notice is posted, lengthwise of the claim, to-  
 gether with 300 feet in width of the surface grounds, on each side of  
 the center of said claim. The general course of the lode deposit and premises is from the  
Northeast to the Southwest

The claim is situated and located in the Mineral Creek Mining District, in  
Pinal County, in the State of Arizona, about 1650 feet  
 in a Easterly direction from the Northwest  
Corner of Section 12, T3S, R13E, G. & S.R.R. & M.

The surface boundaries of the claim are marked upon the ground as follows: Beginning  
 at a Rock Monument  
 at a point in a Northeasterly direction 400 feet from  
 the discovery shaft (at which this notice is posted), being in the center of the East  
end line of said claim; thence Northwesterly 300 feet to a Rock  
Monument, being the Northeast corner of said claim; thence  
Southwesterly 1500 feet to a Rock Monument, being at the  
Northwest corner of said claim; thence Southeasterly 300 feet  
 to a Rock Monument at the center of the West end of said claim;  
 thence Southeasterly 300 feet to a Rock Monument being at the  
Southwest corner of said claim; thence Northeasterly 1500 feet  
 to a Rock Monument at the Southeast corner of said claim;  
 thence Northwesterly 300 feet to the place of beginning.

All done under the provisions of the laws of the United States, and the State of Arizona.  
 This is an amended Location Notice of the A Hunch No. 7  
 Mining Claim, located by Alfred B. Iberri  
 on the 11th day of  
May, 19 53, and recorded in Book 78 of Record of Mines, at  
 page 241, in the office of the County Recorder of the aforesaid County of Pinal  
 to which reference is hereby made, and this amended Location Notice is made and posted to  
 correct errors in the description in the said original Location Notice

Dated and posted on the grounds this 19<sup>th</sup> day of August, 19 58.

Witness:  
George M. Tucker  
Kennecott Copper Corporation  
Sennith W. O'Brien  
 By: A.P. Morris  
 Agent

RECEIVED  
 BLM. AZ STATE OFFICE  
 OCT 3 10 00 AM '58

A MC 67032



STATE OF ARIZONA, County of Pinal; No. 94352 } ss. Jeff B. Sherris  
 I do hereby certify that the within instrument was filed and recorded at request of \_\_\_\_\_  
 on MAY 12 1953 at 1:20 P.M., Docket 78 PAGE 241  
 Page \_\_\_\_\_, Records of Pinal County, Arizona.  
 WITNESS my hand and official seal the day and year first above written.  
 By Coulynn M. Jones, County Recorder, Deputy.

# Notice of Mining Location

LODE CLAIM DOCKET 78 PAGE 241

TO ALL WHOM IT MAY CONCERN:

This Mining Claim, the name of which is the A. HUNCH No 7  
 Mining Claim, situate on lands belonging to the United States of America, and in which there are valuable mineral deposits, was entered upon and located for the purpose of exploration and purchase by

Jeff B. Sherris  
a citizen of U.S. of America  
 (Locator must insert either "a citizen of the United States," or "who has declared his intention to become a citizen of the United States.")  
 the undersigned, on the 11th day of MAY, 1953

The length of this claim is 1500 feet,  
 and 2 claim 1375 feet,  
 in a EASTERLY direction, and 125  
 feet in a WESTERLY direction, from  
 the center of the discovery shaft, at which this notice is posted, lengthwise of the claim, together with  
300 feet in width of the surface grounds, on each side  
 of the center of said claim. The general course of the lode deposit and premises is from the  
EAST to the WEST

The claim is situated and located in the MINEAL CREEK Mining District, in  
PINAL County, in the State of Arizona, about 1 1/2 MILE  
 in a NORTH EAST direction from BASEBALL  
GROUNDS IN RAY, ARIZONA. THIS CLAIM JOINS  
A HUNCH NO. 6 ON THE NORTH SIDE

The surface boundaries of the claim are marked upon the ground as follows: Beginning at  
Post MONUMENTS  
(TIPS OF POSTS PAINTED WHITE)

BEGINNING  
 at a point in a EASTERLY direction 1375 feet from  
 the discovery shaft (at which this notice is posted), being in the center of the WESTERLY  
 end line of said claim; thence 300 feet to a Post  
MONUMENT being the SOUTH WEST corner of said claim; thence  
1500 feet to a Post MONUMENT, being at the  
SOUTH EAST corner of said claim; thence NORTHERLY 300 feet  
 to a Post MONUMENT at the center of the EAST end of said claim;  
 thence 300 feet to a Post MONUMENT being at the  
NORTHEAST corner of said claim; thence 1500 feet  
 to a Post MONUMENT at the NORTH WEST corner of said claim;  
 thence 300 feet to the place of beginning.

Dated and posted on the grounds this 11th day of MAY, 1953  
Jeff B. Sherris  
Jose L. Lopez

MAP FILED IN A MC 66892

A MC 67032

RECEIVED  
 PHOENIX, ARIZONA  
 MAY 3 11 00 AM '53

SUPPLEMENTAL INFORMATION FORM

(B.L.M. ORGANIC ACT)

The name of this claim is CANYON NO. 6, which  
 is recorded in Docket 364 at page  
200 in the office of the Recorder  
 of PINAL County, Arizona.

The latest amendment of the aforesaid claim is the \_\_\_\_\_  
 \_\_\_\_\_ claim and recorded in \_\_\_\_\_  
 \_\_\_\_\_ at page \_\_\_\_\_.

The current owner is KENNECOTT COPPER CORPORATION, % MINE  
 ENGINEERING DEPARTMENT, whose address is Hayden, Arizona  
 85235.

This is a LODE claim which was  
 located on OCTOBER 8 in the year  
 of 1963.

This claim is situated in NE $\frac{1}{4}$   
 of Section (s) 11, Township 3S,  
 Range 13E, G. & S. R. B. & M.

RECEIVED  
 B.L.M. AZ STATE OFFICE  
 PHOENIX, ARIZONA  
 OCT 3 10 00 AM '79

A MC 67033

DOCKET 364 PAGE 200

Notice of Mining Location  
LODE CLAIM

TO ALL WHOM IT MAY CONCERN:

This Mining Claim, the name of which is the Canyon No. 6  
Mining Claim, situate on land belonging to the United States of America, and in which there are valuable mineral deposits, was entered upon and located for the purpose of exploration and purchase by Kennecott Copper Corporation  
A. P. Morris, Agent, a citizen of the United States  
(Locator must insert either "A Citizen of the United States," or "Who has declared his intention to become a Citizen of the United States.")  
the undersigned, on the 8TH day of OCTOBER, 1963.  
The length of this claim is 1500 feet and I claim 200 feet in a WESTERLY direction and 1300 feet in a EASTERLY direction from the center of the discovery shaft, at which this notice is posted, lengthwise of the claim together with 300 feet in width of the surface grounds, on each side of the center of said claim. The general course of the lode deposit and premises is from the west to the east.

The claim is situated and located in the Mineral Creek Mining District, in Pinal county, in the State of Arizona, about 2400 feet in a southwesterly direction from section corner common to section 1, 2, 11 and 12, T3S, R13E, G&SRBM

The surface boundaries of the claim are marked upon the ground as follows:  
Beginning at a wooden post in a rock monument  
at a point in a westerly direction 200 feet from the discovery shaft (at which this notice is posted), being in the center of the east end line of Canyon No. 7 and the center of the west end line of said claim; thence south east, 300 feet to a wooden post in a rock monument, being the S.E. cor. of Canyon #7 and south west corner of said claim; thence north east, 1500 feet to a wooden post in a rock monument being at the south east corner of said claim; thence north west, 300 feet to a wooden post in a rock monument at the center of the east end of this claim; thence north west, 300 feet to a wooden post in a rock monument, being at the north east corner of said claim; thence south west, 1500 feet to a wooden post in a rock monument at the north west corner of said claim; thence south east, 300 feet to the place of beginning.

Dated and posted on the ground this 8TH day of OCTOBER, 1963.  
Hyde McCroskey Jr. Kennecott Copper Corporation  
Joe A. ... BY: A. P. Morris  
Witness (Agent) Locator(s)

STATE OF ARIZONA }  
COUNTY OF Pinal } ss. INDEXED 268662  
Witness my hand and official seal the day and year aforesaid.

I hereby certify that the within instrument was filed and recorded at request of H. W. Bishop  
By Sophie M. Smith County Recorder.  
Evelyn Jones Deputy Recorder.

on OCT 10 1963 at 2:15 P. M.  
Docket 364 PAGE 200 Fee \$1.65  
Page \_\_\_\_\_

Indexed	Photostat Compared	Blotted
---------	--------------------	---------

MAP FILED IN A MC 66892

RECEIVED  
B.L.M. AZ STATE OFFICE  
OCT 3 10 00 AM '63

SUPPLEMENTAL INFORMATION FORM

(B.L.M. ORGANIC ACT)

The name of this claim is CANYON NO. 7, which  
is recorded in Docket 364 at page  
201 in the office of the Recorder  
of PINAL County, Arizona.

The latest amendment of the aforesaid claim is the \_\_\_\_\_  
claim and recorded in \_\_\_\_\_  
at page \_\_\_\_\_.

The current owner is KENNECOTT COPPER CORPORATION, % MINE  
ENGINEERING DEPARTMENT, whose address is Hayden, Arizona  
85235.

This is a LODE claim which was  
located on OCTOBER 4 in the year  
of 1963.

This claim is situated in NW<sup>1</sup>, NE<sup>1</sup>  
of Section (s) 11, Township 3S,  
Range 13E, G. & S. R. B. & M.

RECEIVED  
B.L.M. AZ STATE OFFICE  
OCT 3 10 00 AM '79  
PHOENIX, ARIZONA

Notice of Mining Location  
LODE CLAIM

DOCKET 364 PAGE 201

TO ALL WHOM IT MAY CONCERN:

This Mining Claim, the name of which is the Canyon No. 7  
Mining Claim, sitsuate on land belonging to the United States of America, and in which there are valuable mineral deposits, was entered upon and located for the purpose of exploration and purchase by Kennecott Copper Corporation

A. P. Morris, Agent, a citizen of the United States  
(Locator must insert either "A Citizen of the United States," or "Who has declared his intention to become a Citizen of the United States.")  
the undersigned, on the 4TH day of OCTOBER, 1963

The length of this claim is 1200 feet and 1 claim 450 feet in a EASTERLY direction and 750 feet in a WESTERLY direction from the center of the discovery shaft, at which this notice is posted, lengthwise of the claim together with 300 feet in width of the surface grounds, on each side of the center of said claim. The general course of the lode deposit and premises is from the west to the east

The claim is situated and located in the Mineral Creek Mining District, in Pinal county, in the State of Arizona, about 2200 feet in a southerly direction from one quarter section corner of sections 2 and 11, T3S., R13E., G&SRBM

The surface boundaries of the claim are marked upon the ground as follows:

Beginning at a wooden post in a rock monument  
at a point in a easterly direction 450 feet from the discovery shaft (at which this notice is posted), being in the center of the west end of Canyon No. 6 and the center of the east end line of said claim; thence south east, 300 feet to a wooden post in a rock monument, being the south west cor. of Canyon #6 and the south east corner of said claim; thence south west, 1200 feet to a wooden post in a rock monument being at the south west corner of said claim; thence north west, 300 feet to a wooden post in a rock monument being at the center of the west end of this claim; thence north west, 300 feet to a wooden post in a rock monument being at the north west corner of said claim; thence north east, 1200 feet to a wooden post in a rock monument at the north east corner of said claim; thence south east, 300 feet to the place of beginning.

Dated and posted on the ground this 4TH day of OCTOBER, 1963.  
Hyde Mc Goshy Jr. Kennecott Copper Corporation  
Doc A. Russell BY: A. P. Morris  
Witness (Agent) Locator(s)

STATE OF ARIZONA }  
COUNTY OF Pinal } ss.

I hereby certify that the within instrument was filed and recorded at request of H. W. Bishop

Witness my hand and official seal the day and year aforesaid.

SOPHIE M. SMITH

County Recorder.

By Emely Jones  
Deputy Recorder.

on OCT 10 1963 at

3:15 P. M., DOCKET 364 PAGE 201 Fee \$1.00

Indexed	Photostat Compared	Blotted
---------	--------------------	---------

Page.....

A MC 66892

MAP FILED IN

A MC 67034

RECEIVED  
B.L.M. AZ STATE OFFICE  
OCT 3 10 00 AM '79

SUPPLEMENTAL INFORMATION FORM

(B.L.M. ORGANIC ACT)

The name of this claim is CARNATION, which is recorded in Book 30, Mines at page 499 in the office of the Recorder of PINAL County, Arizona.

The latest amendment of the aforesaid claim is the \_\_\_\_\_ claim and recorded in \_\_\_\_\_ at page \_\_\_\_\_.

The current owner is KENNECOTT COPPER CORPORATION, % MINE ENGINEERING DEPARTMENT, whose address is Hayden, Arizona 85235.

This is a LODE claim which was located on DECEMBER 19 in the year of 1915.

This claim is situated in SW<sup>1</sup>/<sub>4</sub> of Section (s) 1, Township 3S, Range 13E, G. & S. R. B. & M.

RECEIVED  
B.L.M. AZ STATE OFFICE  
PHOENIX, ARIZONA  
OCT 3 10 00 AM '79

# Notice of Location

NOTICE IS HEREBY GIVEN that the *Sanmarion* Mining  
 Claim was located by *Geo. Wald et al* on this *19* day of *Dec*, 1915, for mining purposes. Said claim is 1,500 feet  
 in length along this vein or deposit of mineral-bearing rock in place, and 300 feet in width on each side of the center  
 of said vein or deposit, from end to end of said claim. The general course of this claim is *North East to*  
*South West* and it is situated in the *Mineral Creek* Mining District,  
 Pinal County, Arizona, about *1 1/4 miles N.E. from Ray*.

Write on above lines the distance and direction the claim is from some permanent natural object, such as a mountain peak, stream, etc.

This claim runs from the discovery monument, or stake, on which this notice is posted, *1500*  
 feet in a *North East* direction to the *South West* center  
 end monument or stake, and *300* feet in a *South West* direction from  
 the aforesaid location monument, or stake, to the *North* center end monument, or stake,  
 and is also marked by two corner monuments, or stakes, at each end of said claim, one on each side of and 300 feet  
 from the center end monuments, or stakes, making the claim in the form of a parallelogram.

*Geo. Wald*  
*E. J. Street*  
*John D. Regier*  
*Samuel ...*

RECEIVED  
 STATE OFFICE  
 PHOENIX, ARIZONA  
 OCT 31 11 00 AM '16  
 Locator

STATE OF ARIZONA, ss.  
 Pinal County

I, *Geo. Wald*, hereby certify that I am a locator of the aforesaid mining  
 claim and that the location work was performed hereon within ninety days from the date of location, to the full  
 amount and in the manner required by law.

WITNESS my hand and seal this *24th* day of *April*, 1916

Filed and recorded at request of *Geo. Wald*  
*April 27th* 1916, at 7 A.M.

By *M. J. Brown* Recorder.  
*M. J. Brown* Deputy.

MAP FILED IN A MC 66892

SUPPLEMENTAL INFORMATION FORM

(B.L.M. ORGANIC ACT)

The name of this claim is CHEST, which is recorded in Book 35, Mines at page 197 in the office of the Recorder of PINAL County, Arizona.

The latest amendment of the aforesaid claim is the \_\_\_\_\_ claim and recorded in \_\_\_\_\_ at page \_\_\_\_\_.

The current owner is KENNECOTT COPPER CORPORATION, % MINE ENGINEERING DEPARTMENT, whose address is Hayden, Arizona 85235.

This is a LODE claim which was located on SEPTEMBER 17 in the year of 1917.

This claim is situated in SW<sup>1</sup>/<sub>4</sub> of Section (s) 1, Township 3S, Range 13E, G. & S. R. B. & M.

RECEIVED  
B.L.M. AZ STATE OFFICE  
PHOENIX, ARIZONA  
OCT 3 10 00 AM '79



### Notice of Location

NOTICE IS HEREBY GIVEN that the Chest Mining Claim was located by L. L. Lakel on this 17th day of September 1917. for mining purposes. Said claim is 1,500 feet in length along this vein or deposit of mineral-bearing rock in place and 300 feet in width on each side of the center of said vein or deposit, from end to end of said claim. The general course of this claim is Easterly and Westerly and is situated in the Mineral Creek Mining District, Pinal County, Arizona, about Two Miles Northerly from Ray on Rusler gulch

This claim runs from the discovery monument, or stake, on which this notice is posted 500 feet in a Easterly direction to the ----- center end monument or stake, and 1000 feet in a Westerly direction from the aforesaid location monument, or stake, to the ----- center end monument, or stake, and is also marked by two corner monuments, or stakes, at each end of said claim, one on each side of and 300 feet from the center end monuments or stakes, making the claim in the form of a parallelogram.

Witness:

STATE OF ARIZONA, }  
County, } ss.

L. L. Lakel

Locator

I, hereby certify that I am a locator of the aforesaid mining claim, and that the location work was performed hereon within ninety days from the date of location, to the full amount and in the manner required by law.

WITNESS My hand and seal this

Filed and recorded at the request of L.L.Lakel Dec 10th 1917, at 9 A. M.

..... T. L. Brown .....  
County Recorder.

By M. J. Benscoe  
Deputy.

RECEIVED  
BLM STATE OFFICE  
PHOENIX, ARIZONA  
OCT 3 10 00 AM '19

MAP FILED IN A MC 66892

SUPPLEMENTAL INFORMATION FORM

(B.L.M. ORGANIC ACT)

The name of this claim is CHLORIDE GULCH, which  
 is recorded in Book 15. Mines at page  
219 in the office of the Recorder  
 of PINAL County, Arizona.

The latest amendment of the aforesaid claim is the \_\_\_\_\_  
CHLORIDE GULCH claim and recorded in \_\_\_\_\_  
Book 36, Mines at page 591.

The current owner is KENNECOTT COPPER CORPORATION, % MINE  
 ENGINEERING DEPARTMENT, whose address is Hayden, Arizona  
 85235.

This is a LODE claim which was  
 located on JANUARY 3 in the year  
 of 1898.

This claim is situated in SW<sup>1</sup> - SE<sup>1</sup>  
 of Section (s) 1 - 2, Township 3S,  
 Range 13E, G. & S. R. B. & M.

RECEIVED  
 B.L.M. AZ STATE OFFICE  
 OCT 3 10 00 AM '79  
 PHOENIX, ARIZONA

A MC 67037

591

# AMENDED Notice of Mining Location LODE CLAIM

TO ALL WHOM IT MAY CONCERN:

This mining claim, the name of which is the **CHLORIDE GULCH** Mining Claim, situate on lands belonging to the United States of America, and in which there are valuable mineral deposits, was entered upon and located for the purposes of exploration and purchase by

the undersigned, on the \_\_\_\_\_ day of \_\_\_\_\_, 191\_\_\_\_  
The length of this claim is **1500--** feet,  
and **I** claim **300--** feet,  
in a **southwest** direction and \_\_\_\_\_ direction from  
**1200--** feet in a **northeast** direction from  
the center of the discovery shaft, at which this notice is posted, lengthwise of the claim, together with  
**300--** feet in width of the surface grounds, on each side of the  
center of said claim. The general course of the lode deposit and premises is from the  
**northeast** to the **southwest**

The claim is situated and located in the **Mineral Creek** Mining District in  
Pinal County in the State of Arizona, about from the S.W. corner of this claim the Cor. Common to  
in **Secs. 1, 2 - 11- 12 T 3, SR 13 E, 0 x SR B XM bears S 58-44'**  
**W 161.9 ft.**

The surface boundaries of the claim are marked upon the ground as follows: Beginning at

a mound of stone  
at a point in a **S.W.** direction **300--** feet from  
the discovery shaft (at which this notice is posted), being in the center of the **S.W.**  
end line of said claim; thence **S 42- 16' E 300** feet to a **4" x 4" post**  
, being the **S. W.** corner of said claim; thence  
**N 47 - 44' E 1500--** feet to a **4" x 4" post**, being at the  
**S. E.** corner of said claim; thence **N 42 -16' W 300**  
to a **mound of stone** at the center of the **N. E.** end of said claim;  
thence **N 42 -16' E 300** feet to a **4" x 4" post**, being at the  
**N.E.** corner of said claim; thence **S 47 -44' W 1500**  
feet to a **4" x 4" post** at the **N. W.** corner of said claim;  
thence **S 42 -16' E 300** feet to the place of beginning.

And that under the provisions of Chapter Six, of Title XXXVI, of the Revised Statutes of the United States, and of an Act  
of the General Assembly of Arizona, entitled "An Act to Revise and Codify the Laws of the Territory of Arizona," approved  
March 16, 1901.

This is an Amended Location Notice of the **Chloride Gulch**  
Mining Claim, located by **D. W. McCallen**

on the **3rd** day of  
**January**, 1898, and recorded in Book **15**  
page **219**, in the office of the County Recorder of the aforesaid County of **Pinal**  
of Records of Mines, at

to which reference is hereby made, and this Amended Location Notice is made and posted to correct errors in the description in  
the said original Location Notice  
Dated and posted on the ground this **9th** day of **April**, 1920.

Witness: **GEORGE LOBB.**

Filed and recorded at request of **Merchants & Miners Bank, Ray, April 13, 1920, 9 A.M.**

By Ed. Byers Deputy.  
County Recorder.

RECEIVED  
B.I.M. AZ STATE OFFICE  
OCT 3 10 00 AM '79  
PHOENIX, ARIZONA

B. G.  
me 9

## Location Notice

Notice is hereby given that the Chloride Gulch mining claim containing mineral bearing quartz earth or ore in place located by the undersigned on this 3<sup>rd</sup> day of January 1898. has been located for mining purposes. Said claim is 1500 feet in length and 2 claim 300 feet on each side of the discovery shaft for full length of claim the general course of the lode deposit of premises is northeast and southwest. This claim is situated in the Mineral Creek Mining District Pinal County Arizona about one mile in a east direction from Mineral Creek. This claim is bounded and marked as follows, to wit: Beginning at the southwest center end of claim being 300 feet southwest of the discovery shaft upon which this notice is posted thence 300 feet in a northwest direction to a post or monument thence 750 feet in a northeast direction to a post or monument at the center of the Northwest side of said claim thence 750 feet in a north east direction to a post or monument thence 300 feet in a southeast direction to a post or monument being the center end post or monument of northeast end of said claim and 1200 feet from the discovery shaft thence 300 feet in a southeast direction to a post or monument thence 750 feet in a southwest direction to a post or monument being the center of the southeast side of claim thence 750 feet in a southwest direction to a post or monument thence 300 feet in a northwest direction to the place of beginning claim under and by virtue of the laws of the United States and the laws of the Territory of Arizona

L W McCallera L.S.

L.S. L.S.

Locators

Said and Recorded at the request of Walter McCallera on the 6<sup>th</sup> day of April A.D. 1898 at Phoenix Ariz.

H. C. Chamberlain Recorder

By C. E. Lemon Deputy

MAP FILED IN A MC 66892

PHOENIX, ARIZONA

DEC 3 11 00 AM '99

RECEIVED  
PINAL COUNTY OFFICE

202

When recorded return to:  
ATTN: Sterling Cook, PhD  
ASARCO LLC – Ray Complex  
P.O. Box 8  
Hayden, Arizona 85235



OFFICIAL RECORDS OF  
PINAL COUNTY RECORDER  
LAURA DEAN-LYTTLE

DATE/TIME: 07/10/08 1007  
FEE: \$13.00  
PAGES: 2  
FEE NUMBER: 2008-064971

**NOTICE OF MINING CLAIM**

1. TYPE OF NOTICE:  Location  Amendment AMC 67038
2. TYPE OF CLAIM:  Placer  Lode
3. The name and address of the Locator is:  
Name: ASARCO LLC – Ray Complex  
Address: P.O. Box 8  
City/State/Zip: Hayden, Arizona 85235
4. The name of the claim is: **Combination**
5. The date of original location: 12/19/1915
6. The claim is 1500 feet long and 600 feet wide. The distance from the location monument to the northeast end center of the claim is 300' in an easterly direction and 1200' in a westerly direction to the southwest end center.
7. The general course of the claim is from the southwest to the northeast.
8. The location of the claim with reference to a natural object or permanent monument is 4337' west and 703' north of southeast corner of Section 1, T3S, R13E.
9. The location of the claim lies in the SW ¼ of the SW ¼ of Section 1, Township 3 South, Range 13 East, Gila & Salt River Base and Meridian; Mineral Creek Mining District, Pinal County, State of Arizona.

PHOENIX, ARIZONA  
JUL 14 A 7:17

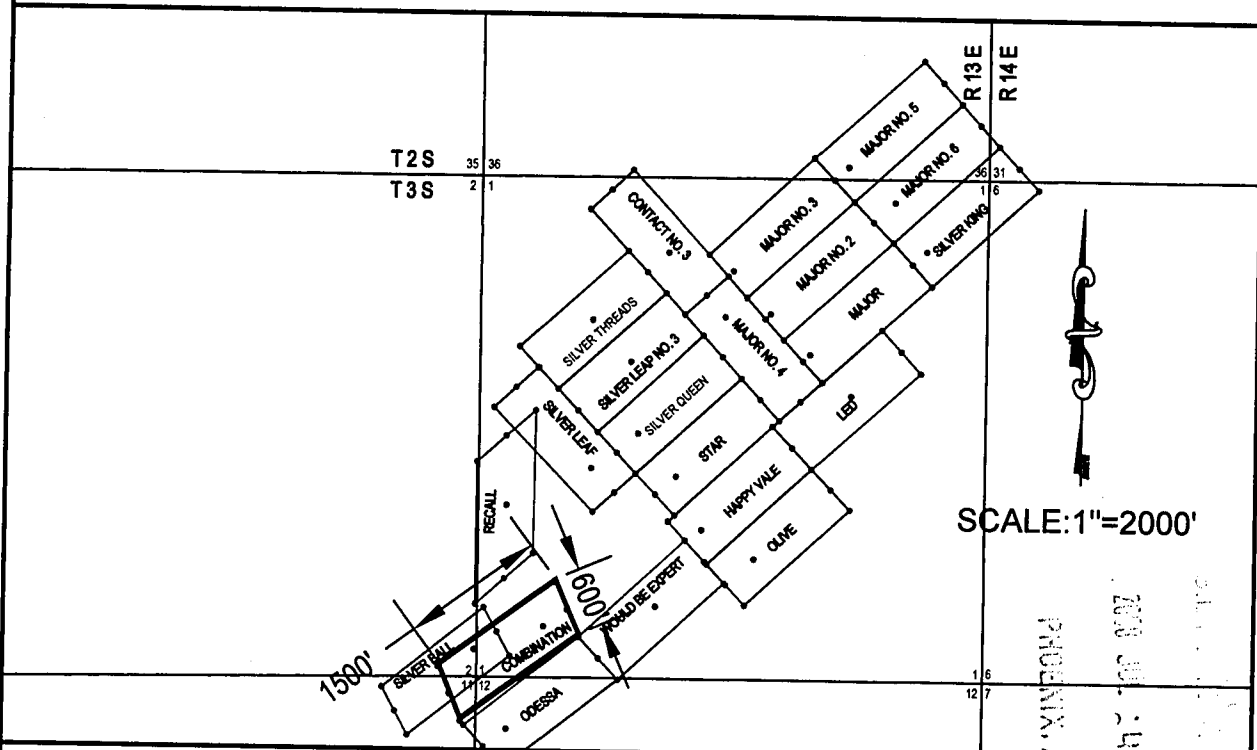
AMC 67038

Amendment Dated: 11/28/07 ASARCO LLC Robert Green  
Owner Agent/Print & Sign

P.O. Box 8  
Address  
Hayden, Arizona 85235  
City/State/Zip

MAP OF MINING CLAIM LOCATION

1. The name of the claim is Combination. This claim is 1500' long and 600' wide and oriented in an southwest-northeast direction. All end centers, corners, and location monuments will be set with 2" X 2" X 60" posts set in rock cairns and will have metal tags with location information shown on them.
2. The bearing and distance between corners is as follows:  
Beginning at the northeast end center,  
Thence 300 feet in a southeasterly bearing being the southeast corner,  
Thence 1500 feet in a southwesterly bearing being the southwest corner,  
Thence 300 feet in a northwesterly bearing being the southwest end center,  
Thence 300 feet in a northwesterly bearing being the northwest corner,  
Thence 1500 feet in a northeasterly bearing being the northeast corner,  
Thence 300 feet in a southeasterly bearing being the northeast end center and point of beginning.
3. The location monument is located 300 feet in a southwesterly bearing of said northeast end center and the location notice is contained within the rock cairn.
4. The northeast end center is approximately 4337' west and 703' north from the southeast corner of Section 1, Township 3 South, Range 13 East, Gila and Salt River Base and Meridian, Pinal County, Arizona, Mineral Creek Mining District.



The location of the claim lies in the SW  $\frac{1}{4}$  of the SW  $\frac{1}{4}$  of Section 1 T3S, R13E G&SRBM, Mineral Creek Mining District.

Date: 11/28/07

Agent/Print & Sign: [Signature]

AMC 67038

PHOENIX, ARIZONA  
 2008 JUN 24  
 A 7:17

SUPPLEMENTAL INFORMATION FORM

(B.L.M. ORGANIC ACT)

The name of this claim is COMBINATION, which  
 is recorded in Book 30, Mines at page  
499 in the office of the Recorder  
 of PINAL County, Arizona.

The latest amendment of the aforesaid claim is the \_\_\_\_\_  
 \_\_\_\_\_ claim and recorded in \_\_\_\_\_  
 \_\_\_\_\_ at page \_\_\_\_\_.

The current owner is KENNECOTT COPPER CORPORATION, % MINE  
 ENGINEERING DEPARTMENT, whose address is Hayden, Arizona  
 85235.

This is a LODE claim which was  
 located on DECEMBER 19 in the year  
 of 1915.

This claim is situated in SW $\frac{1}{4}$  - SE $\frac{1}{4}$  - NE $\frac{1}{4}$  - NW $\frac{1}{4}$   
 of Section (s) 1 - 2 - 11 - 12, Township 3S,  
 Range 13E, G. & S. R. B. & M.

RECEIVED  
 B.L.M. AZ STATE OFFICE  
 OCT 3 10 00 AM '79  
 PHOENIX, ARIZONA

### Notice of Location

NOTICE IS HEREBY GIVEN that the Combination Mining Claim was located by Geo. Wald et al on this 19 day of Dec 1915, for mining purposes. Said claim is 1,500 feet in length along this vein or deposit of mineral-bearing rock in place, and 300 feet in width on each side of the center of said vein or deposit, from end to end of said claim. The general course of this claim is North East to South West and it is situated in the Superior Creek Mining District, Pinal County, Arizona, about 1/4 mile, northeast of Ray, Arizona

Write on above lines the distance and direction the claim is from some permanent natural object, such as a mountain peak, stream, etc.

This claim runs from the discovery monument, or stake, on which this notice is posted, 220 feet in a North East direction to the Stake center end monument or stake, and 1500 feet in a South West direction from the aforesaid location monument, or stake, to the South center end monument, or stake, and is also marked by two corner monuments, or stakes, at each end of said claim, one on each side of and 300 feet from the center end monuments, or stakes, making the claim in the form of a parallelogram.

E. J. Hiatt  
G. J. Wald  
J. J. Deojan  
Sam Chisholm Locator.

STATE OF ARIZONA,  
 Pinal County, ss.  
 I, G. J. Wald

hereby certify that I am a locator of the aforesaid mining claim and that the location work was performed hereon within ninety days from the date of location, to the full amount and in the manner required by law.

WITNESS my hand and seal this

24 day of April 1916  
G. J. Wald

Filed and recorded at request of G. J. Wald at 9 a.m.

By W. L. Brown  
M. O. Benice Deputy

RECEIVED  
 B. L. STATE OFFICE  
 PHOENIX, ARIZONA  
 OCT 3 11 00 AM '79  
 Recorder  
 Deputy

MAP FILED IN A MC 66892





OFFICIAL RECORDS OF  
PINAL COUNTY RECORDER  
LAURA DEAN-LYTTLE

When recorded return to:  
ATTN: Sterling Cook, PhD  
ASARCO LLC – Ray Complex  
P.O. Box 8  
Hayden, Arizona 85235

DATE/TIME: 07/10/08 1007  
FEE: \$13.00  
PAGES: 2  
FEE NUMBER: 2008-064972

**NOTICE OF MINING CLAIM**

1. TYPE OF NOTICE:  Location  Amendment AMC 67039
2. TYPE OF CLAIM:  Placer  Lode
3. The name and address of the Locator is:  
Name: ASARCO LLC – Ray Complex  
Address: P.O. Box 8  
City/State/Zip: Hayden, Arizona 85235
4. The name of the claim is: **Contact No. 3**
5. The date of original location: 12/14/1916
6. The claim is 1500 feet long and 600 feet wide. The distance from the location monument to the southeast end center of the claim is 600' in a southeasterly direction and 900' in a northwesterly direction to the northwest end center.
7. The general course of the claim is from the northwest to the southeast.
8. The location of the claim with reference to a natural object or permanent monument is 2930' west and 4019' north of southeast corner of Section 1, T3S, R13E.
9. The location of the claim lies in the NE ¼ of the NW ¼ of Section 1, Township 3 South, Range 13 East, Gila & Salt River Base and Meridian; Mineral Creek Mining District, Pinal County, State of Arizona.

PHOENIX, ARIZONA  
2008 JUL 14 A 7:17

Amendment Date: 12/7/07

ASARCO LLC  
Owner

*Robert Green*  
Agent/Print & Sign

P.O. Box 8

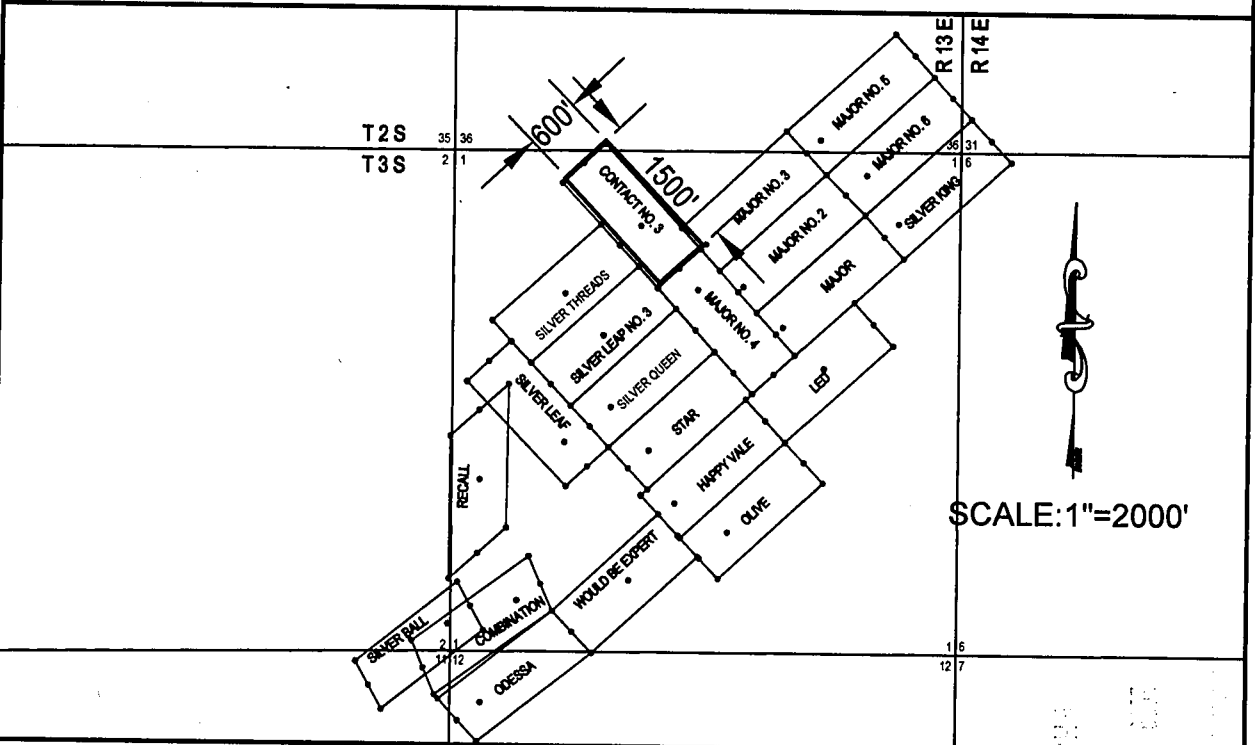
Address

Hayden, Arizona 85235

City/State/Zip

### MAP OF MINING CLAIM LOCATION

1. The name of the claim is Contact No.3. This claim is 1500' long and 600' wide and oriented in an northwest-southeast direction. All end centers, corners, and location monuments will be set with 2" X 2" X 60" posts set in rock cairns and will have metal tags with location information shown on them.
2. The bearing and distance between corners is as follows:  
Beginning at the southeast end center,  
Thence 300 feet in a southwesterly bearing being the southwest corner,  
Thence 1500 feet in a northwesterly bearing being the northwest corner,  
Thence 300 feet in a northeasterly bearing being the northwest end center,  
Thence 300 feet in a northeasterly bearing being the northeast corner,  
Thence 1500 feet in a southeasterly bearing being the southeast corner,  
Thence 300 feet in a southwesterly bearing being the southeast end center and point of beginning.
3. The location monument is located 600 feet in a northwesterly bearing of said southeast end center and the location notice is contained within the rock cairn.
4. The northeast end center is approximately 2930' west and 4019' north from the southeast corner of Section 1, Township 3 South, Range 13 East, Gila and Salt River Base and Meridian, Pinal County, Arizona, Mineral Creek Mining District.



The location of the claim lies in the NE  $\frac{1}{4}$  of the NW  $\frac{1}{4}$  of Section 1 T3S, R13E G&SRBM, Mineral Creek Mining District.

Date: 12/07/07 Agent/Print & Sign:

SUPPLEMENTAL INFORMATION FORM

(B.L.M. ORGANIC ACT)

The name of this claim is CONTACT NO. 3, which is recorded in Book 32, Mines at page 531 in the office of the Recorder of PINAL County, Arizona.

The latest amendment of the aforesaid claim is the \_\_\_\_\_ claim and recorded in \_\_\_\_\_ at page \_\_\_\_\_.

The current owner is KENNECOTT COPPER CORPORATION, % MINE ENGINEERING DEPARTMENT, whose address is Hayden, Arizona 85235.

This is a LODE claim which was located on DECEMBER 14 in the year of 1916.

This claim is situated in NW<sup>1</sup>/<sub>4</sub> of Section (s) 1, Township 3S, Range 13E, G. & S. R. B. & M.

RECEIVED  
B.L.M. AZ STATE OFFICE  
PHOENIX, ARIZONA  
OCT 3 10 00 AM '79

### Notice of Location

RECEIVED  
B.L.M. AZ STATE OFFICE  
OCT 3 10 00 AM '17  
PHOENIX, ARIZONA

NOTICE IS HEREBY GIVEN that the Contact NO. 3 Mining  
Claim was located by L. L. Lakel  
on this 14th Day of Dec 1916 1916, for mining purposes. Said claim is 1,500 feet in length  
along this vein or deposit of mineral-bearing rock in place, and 300 feet in width on each side of the center of said vein or deposit,  
from end to end of said claim. The general course of this claim is Northerly and Southerly and is  
situated in the Minreal Creek Mining District, Pinal County, Arizona, about 2 1/2 miles from Ray  
and on North Side of Rustler Gulch

(Write on above lines the distance and direction the claim is from some permanent natural object, such as a mountain peak, stream, etc.)

This claim runs from the discovery monument, or stake, on which this notice is posted, 600  
feet in a Southerly direction to the South  
center end monument or stake, and 900 feet in a Northerly direction  
from the aforesaid location monument, or stake, to the North center end monument, or  
stake, and is also marked by two corner monuments, or stakes, at each end of said claim, one on each side of and 300 feet from  
the center end monuments or stakes, making the claim in the form of a parallelogram.

Witness: \_\_\_\_\_  
\_\_\_\_\_ L. L. Lakel  
\_\_\_\_\_ Locator.

Filed and recorded at the request of L. L. Lakel Jan 23rd 1917 at 9 A. M.

By \_\_\_\_\_ W. L. Brown  
County Recorder.  
Deputy. *W. L. Brown*

MAP FILED IN A MC 66892

SUPPLEMENTAL INFORMATION FORM

(B.L.M. ORGANIC ACT)

The name of this claim is COPPER ACE NO. 1, which is recorded in Docket 264 at page 537 in the office of the Recorder of PINAL County, Arizona.

The latest amendment of the aforesaid claim is the \_\_\_\_\_ claim and recorded in \_\_\_\_\_ at page \_\_\_\_\_.

The current owner is KENNECOTT COPPER CORPORATION, % MINE ENGINEERING DEPARTMENT, whose address is Hayden, Arizona 85235.

This is a LODE claim which was located on MAY 13 in the year of 1960.

This claim is situated in NE<sup>1</sup>/<sub>4</sub> of Section (s) 13, Township 3S, Range 13E, G. & S. R. B. & M.

RECEIVED  
B.L.M. AZ STATE OFFICE  
PHOENIX, ARIZONA  
OCT 3 10 00 AM '79

Notice of Mining RELOCATION  
LODE CLAIM

TO ALL WHOM IT MAY CONCERN:

This Mining Claim, the name of which is the Copper Ace No. 1  
Mining Claim, situate on land belonging to the United States of America, and in which there are valuable mineral deposits, was entered upon and ~~located~~ relocated for the purpose of exploration and purchase by Kennecott Copper Corporation

A. P. Morris, Agent, A citizen of the United States  
(Locator must insert either "A Citizen of the United States," or "Who has declared his intention to become a Citizen of the United States.")  
the undersigned, on the 13<sup>th</sup> day of May, 1960

The length of this claim is 1477 feet and 1 claim 500 feet in a northerly direction and 977 feet in a southerly direction from the center of the discovery shaft, at which this notice is posted, lengthwise of the claim together with 300 feet in width of the surface grounds, on each side of the center of said claim. The general course of the lode deposit and premises is from the south to the north

The claim is situated and located in the Mineral Creek Mining District, in Pinal county, in the State of Arizona, about 1000 feet in a southeasterly direction from the quarter section corner common to Sections 12 and 13, T33S, R13E, G. & S. R. B. & N.

The surface boundaries of the claim are marked upon the ground as follows:  
Beginning at A rock monument

at a point in a northerly direction 500 feet from the discovery shaft (at which this notice is posted), being in the center of the north end line of said claim; thence 300 feet to a rock monument northeast corner of said claim; thence 1477 feet to a rock monument being at the southeast corner of said claim; thence 300 feet to a rock monument at the center of the south end of this claim; thence 300 feet to a rock monument being at the southwest corner of said claim; thence 1477 feet to a rock monument at the northwest corner of said claim; thence 300 feet to the place of beginning.

Dated and posted on the ground this 13<sup>th</sup> day of May, 1960

Harold Bishop  
By: A. P. Morris  
Witness Agent Locator(s)

STATE OF ARIZONA }  
COUNTY OF Yuma } ss.

I hereby certify that the within instrument was filed and recorded at request of Harold Bishop  
Y. KCC - Yuma, Arizona  
JUN 2 1960

Witness my hand and official seal the day and year aforesaid.

SOPHIE M. SMITH

County Recorder.

By Eleanor J. ...  
Deputy Recorder.

on 2:35 P.M. at DOCKET 264 PAGE 537 Fee \$1.00  
M, Docket

Indexed	Photostat Compared	Blotted
---------	--------------------	---------

Page.....

208872

MAP FILED IN A MC 66892

A MC 67040

RECEIVED  
B.L.M. AZ STATE OFFICE  
OCT 3 10 00 AM '79

SUPPLEMENTAL INFORMATION FORM

(B.L.M. ORGANIC ACT)

The name of this claim is COPPER ACE NO. 2, which  
is recorded in Docket 264 at page  
538 in the office of the Recorder  
of PINAL County, Arizona.

The latest amendment of the aforesaid claim is the \_\_\_\_\_  
claim and recorded in \_\_\_\_\_  
at page \_\_\_\_\_.

The current owner is KENNECOTT COPPER CORPORATION, % MINE  
ENGINEERING DEPARTMENT, whose address is Hayden, Arizona  
85235.

This is a LODE claim which was  
located on MAY 13 in the year  
of 1960.

This claim is situated in NE<sup>1</sup>/<sub>4</sub>  
of Section (s) 13, Township 3S,  
Range 13E, G. & S. R. B. & M.

RECEIVED  
B.L.M. AZ STATE OFFICE  
OCT 3 10 00 AM '79  
PHOENIX, ARIZONA.

A MC 67041

Notice of Mining RELOCATION  
LODE CLAIM

TO ALL WHOM IT MAY CONCERN:

This Mining Claim, the name of which is the Copper Ace No. 2  
Mining Claim, situate on land belonging to the United States of America, and in which there are valuable mineral deposits, was entered upon and ~~located~~ <sup>relocated</sup> for the purpose of exploration and purchase by Kennecott Copper Corporation

A. P. Morris, Agent, A citizen of the United States  
(Locator must insert either "A Citizen of the United States," or "Who has declared his intention to become a Citizen of the United States.")  
the undersigned, on the 13<sup>th</sup> day of May, 1960

The length of this claim is 1477 feet and 1 claim 500 feet in a northerly direction and 977 feet in a southerly direction from the center of the discovery shaft, at which this notice is posted, lengthwise of the claim together with 300 feet in width of the surface grounds, on each side of the center of said claim. The general course of the lode deposit and premises is from the south to the north

The claim is situated and located in the Mineral Creek Mining District, in Pinal county, in the State of Arizona, about 1300 feet in a southeasterly direction from the quarter section corner common to Sections 12 and 13, T3S, R13E, G. & S. R. B. & M.

The surface boundaries of the claim are marked upon the ground as follows:  
Beginning at A rock monument

at a point in a northerly direction 500 feet from the discovery shaft (at which this notice is posted), being in the center of the north end line of said claim; thence 300 feet to a rock monument, being the northeast corner of said claim; thence 1477 feet to a rock monument being at the southeast corner of said claim; thence 300 feet to a rock monument at the center of the south end of this claim; thence 300 feet to a rock monument, being at the southwest corner of said claim; thence 1477 feet to a rock monument at the northwest corner of said claim; thence 300 feet to the place of beginning.

Dated and posted on the ground this 13<sup>th</sup> day of May, 1960

James L. Jones  
Virginia R. Stouffer  
Witness

KENNECOTT COPPER CORPORATION  
By: A. P. Morris  
Agent Locator(s)

STATE OF ARIZONA,  
COUNTY OF Pinal } ss.

I hereby certify that the within instrument was filed and recorded at request of Donald Bishop

Witness my hand and official seal the day and year aforesaid.

SOPHIE M. SMITH

County Recorder.

By Edward P. Bishop  
Deputy Recorder.

JUN 2 1960

on \_\_\_\_\_ at \_\_\_\_\_  
2:35 P.M. DOCKET 264 PAGE 538

Fee \$1.00

Indexed	Photostat Compared	Blotted
---------	--------------------	---------

Page \_\_\_\_\_

MAP FILED IN A MC 66882

RECEIVED  
B.L.M. AZ STATE OFFICE  
JUN 3 11 00 AM '60



SUPPLEMENTAL INFORMATION FORM

(B.L.M. ORGANIC ACT)

The name of this claim is COPPER ACE NO. 3, which  
is recorded in Docket 264 at page  
539 in the office of the Recorder  
of PINAL County, Arizona.

The latest amendment of the aforesaid claim is the \_\_\_\_\_  
claim and recorded in \_\_\_\_\_  
at page \_\_\_\_\_.

The current owner is KENNECOTT COPPER CORPORATION, % MINE  
ENGINEERING DEPARTMENT, whose address is Hayden, Arizona  
85235.

This is a LODE claim which was  
located on MAY 16 in the year  
of 1960.

This claim is situated in NE<sup>1</sup>/<sub>4</sub>, SE<sup>1</sup>/<sub>4</sub>  
of Section (s) 13, Township 3S,  
Range 13E, G. & S. R. B. & M.

RECEIVED  
B.L.M. AZ STATE OFFICE  
OCT 3 10 00 AM '79  
PHOENIX, ARIZONA

A MC 67042

Notice of Mining RELOCATION  
LODE CLAIM

TO ALL WHOM IT MAY CONCERN:

This Mining Claim, the name of which is the Copper Ace No. 3  
Mining Claim, situate on land belonging to the United States of America, and in which there are valuable mineral deposits, was entered upon and relocated for the purpose of exploration and purchase by Kennecott Copper Corporation

A. P. Morris, Agent, A citizen of the United States  
(Locator must insert either "A Citizen of the United States," or "Who has declared his intention to become a Citizen of the United States.")  
the undersigned, on the 16<sup>th</sup> day of May, 1960.

The length of this claim is 1500 feet and 1 claim 150 feet in a Northerly direction and 1350 feet in a Southerly direction from the center of the discovery shaft, at which this notice is posted, lengthwise of the claim together with 300 feet in width of the surface grounds, on each side of the center of said claim. The general course of the lode deposit and premises is from the South to the North.

The claim is situated and located in the Mineral Creek Mining District, in Pinal county, in the State of Arizona, about 2250 feet in a Southeasterly direction from the quarter section corner common to Sections 12 and 13, T3S, R13E, G. & S. R. E. & M.

The surface boundaries of the claim are marked upon the ground as follows:

Beginning at A rock monument  
at a point in a Northerly direction 150 feet from the discovery shaft (at which this notice is posted), being in the center of the North end line of said claim; thence 300 feet to a rock monument, being the Northeast corner of said claim; thence 1500 feet to a rock monument being at the Southeast corner of said claim; thence 300 feet to a rock monument at the center of the south end of this claim; thence 300 feet to a rock monument, being at the southwest corner of said claim; thence 1500 feet to a rock monument at the northwest corner of said claim; thence 300 feet to the place of beginning.

Dated and posted on the ground this 16<sup>th</sup> day of May, 1960  
James W. Ford KENNECOTT COPPER CORPORATION  
Allen Gillaspay By: A. P. Morris  
Witness Agent Locator(s)

STATE OF ARIZONA  
COUNTY OF Pinal ss.  
I hereby certify that the within instrument was filed and recorded at request of David Bishop

Witness my hand and official seal the day and year aforesaid.  
SOPHIE M. SMITH  
County Recorder.  
By Edward Pender  
Deputy Recorder.

on JUN 2 1960 at \_\_\_\_\_ Fee \$1.00  
A. J. S. P. M., Docket 264 PAGE 539  
Page 208874

Indexed	Photostat Compared	Blotted
---------	--------------------	---------

MAP FILED IN A MC 66892

RECEIVED  
B.L.M. AZ STATE OFFICE  
OCT 3 10 00 AM '79  
PHOENIX, ARIZONA

SUPPLEMENTAL INFORMATION FORM

(B.L.M. ORGANIC ACT)

The name of this claim is COPPER ACE NO. 4, which  
is recorded in Docket 264 at page  
540 in the office of the Recorder  
of PINAL County, Arizona.

The latest amendment of the aforesaid claim is the \_\_\_\_\_  
claim and recorded in \_\_\_\_\_  
at page \_\_\_\_\_.

The current owner is KENNECOTT COPPER CORPORATION, % MINE  
ENGINEERING DEPARTMENT, whose address is Hayden, Arizona  
85235.

This is a LODE claim which was  
located on MAY 13 in the year  
of 1960.

This claim is situated in NE $\frac{1}{4}$   
of Section (s) 13, Township 3S,  
Range 13E, G. & S. R. B. & M.

RECEIVED  
B.L.M. AZ STATE OFFICE  
OCT 3 10 00 AM '79  
PHOENIX, ARIZONA.

Notice of Mining RELOCATION  
LODE CLAIM

TO ALL WHOM IT MAY CONCERN:

This Mining Claim, the name of which is the Copper Ace No. 4  
Mining Claim, situate on land belonging to the United States of America, and in which there are valuable mineral deposits, was entered upon and relocated for the purpose of exploration and purchase by Kennecott Copper Corporation

A. P. Morris, Agent, A Citizen of the United States.  
(Locator must insert either "A Citizen of the United States," or "Who has declared his intention to become a Citizen of the United States.")  
the undersigned, on the 13<sup>th</sup> day of May, 1960

The length of this claim is 1477 feet and 1 claim 150 feet in a Northerly direction and 1227 feet in a Southerly direction from the center of the discovery shaft, at which this notice is posted, lengthwise of the claim together with 300 feet in width of the surface grounds, on each side of the center of said claim. The general course of the lode deposit and premises is from the South to the North

The claim is situated and located in the Mineral Creek Mining District, in Pinal county, in the State of Arizona, about 1300 feet in a Southeasterly direction from The Quarter Section Corner common to Sections 12 and 13, T3S, R13E, G. & S.R.B. & M.

The surface boundaries of the claim are marked upon the ground as follows:  
Beginning at A rock monument

at a point in a Northerly direction 150 feet from the discovery shaft (at which this notice is posted), being in the center of the North end line of said claim; thence 300 feet to a Rock monument, being the Northeast corner of said claim; thence 1477 feet to a Rock monument being at the Southeast corner of said claim; thence 300 feet to a Rock monument at the center of the South end of this claim; thence 300 feet to a Rock monument, being at the Southwest corner of said claim; thence 1477 feet to a Rock monument at the Northwest corner of said claim; thence 300 feet to the place of beginning.

Dated and posted on the ground this 13<sup>th</sup> day of May, 1960

James W. Jones  
Agustin R. Sanchez Witness  
By: A. P. Morris Agent. Locators

STATE OF ARIZONA  
COUNTY OF Pinal ss.

I hereby certify that the within instrument was filed and recorded at request of David Bishop

Witness my hand and official seal the day and year aforesaid.

SOPHIE M. SMITH  
County Recorder.

By Eleanor G. ...  
Deputy Recorder.

on JUN 2 1960 at 2:25 P.M.  
DOCKET 264 PAGE 540 Fee \$1.00  
Docket 238875  
Page.....

Indexed	Photostat Compared	Blotted
---------	--------------------	---------

MAP FILED IN A MC 66892

A MC 67043

RECEIVED  
B.L.M. AZ STATE OFFICE  
OCT 3 10 00 AM '79  
PHOENIX, ARIZONA

SUPPLEMENTAL INFORMATION FORM

(B.L.M. ORGANIC ACT)

The name of this claim is COPPER ERA NO. 1, which  
 is recorded in Docket 246 at page  
275 in the office of the Recorder  
 of PINAL County, Arizona.

The latest amendment of the aforesaid claim is the \_\_\_\_\_  
 \_\_\_\_\_ claim and recorded in \_\_\_\_\_  
 \_\_\_\_\_ at page \_\_\_\_\_.

The current owner is KENNECOTT COPPER CORPORATION, % MINE  
 ENGINEERING DEPARTMENT, whose address is Hayden, Arizona  
 85235.

This is a LODE claim which was  
 located on OCTOBER 26 in the year  
 of 1959.

This claim is situated in NW $\frac{1}{4}$ , NE $\frac{1}{4}$ , SW $\frac{1}{4}$   
 of Section (s) 11, Township 3S,  
 Range 13E, G. & S. R. B. & M.

RECEIVED  
 B.L.M. AZ STATE OFFICE  
 OCT 3 10 00 AM '79  
 PHOENIX, ARIZONA

### Notice of Mining Location LODE CLAIM

TO ALL WHOM IT MAY CONCERN:

This Mining Claim, the name of which is the COPPER ERA No. 1  
Mining Claim, situate on land belonging to the United States of America, and in which there are valuable mineral deposits, was entered upon and located for the purpose of exploration and purchase by KENNECOTT COPPER CORPORATION, A. P. Morris, Agent, A Citizen of the United States

(Locator must insert either "A Citizen of the United States," or "Who has declared his intention to become a Citizen of the United States.")  
the undersigned, on the 26 day of OCTOBER, 1959.

The length of this claim is 1500 feet and 1 claim 500 feet in a Northeasterly direction and 1000 feet in a Southwesterly direction from the center of the discovery shaft, at which this notice is posted, lengthwise of the claim together with 300 feet in width of the surface grounds, on each side of the center of said claim. The general course of the lode deposit and premises is from the Northeast to the Southwest.

The claim is situated and located in the Mineral Creek Mining District, in Pinal county, in the State of Arizona, about one-half mile in a Northwesterly direction from Ray town.

The surface boundaries of the claim are marked upon the ground as follows:  
Beginning at Rock monument

at a point in a Northeasterly direction 500 feet from the discovery shaft (at which this notice is posted), being in the center of the East end line of said claim; thence Northwesterly, 300 feet to a Rock monument, being the Northeast corner of said claim; thence Southwesterly, 1500 feet to a Rock monument being at the Northwest corner of said claim; thence Southeasterly, 300 feet to a Rock monument at the center of the West end of this claim; thence Southeasterly, 300 feet to a Rock monument, being at the Southwest corner of said claim; thence Northeasterly, 1500 feet to a Rock monument at the Southeast corner of said claim; thence Northwesterly, 300 feet to the place of beginning.

Dated and posted on the ground this 26 day of OCTOBER, 1959.

James W. Iron  
Clyde W. McCracken Jr. Witness  
By: A.P. Morris Agent  
KenneCott Copper Corporation  
Locator(s)

STATE OF ARIZONA  
COUNTY OF Pinal

I hereby certify that the within instrument was filed and recorded at

request of H. W. Bishop  
KenneCott Copper - Ray, Ariz. By Shirley McSmith Deputy Recorder.  
County Recorder.

on NOV 13 1959  
9.00 M. Docket

Fee \$1.00  
Indexed Photostat Blotted  
Compared

197698

MAP FILED IN A MC 66892

RECEIVED  
B.L.M. AZ STATE OFFICE  
OCT 31 10 00 AM '59

SUPPLEMENTAL INFORMATION FORM

(B.L.M. ORGANIC ACT)

The name of this claim is COPPER ZONE NO. 4, which  
 is recorded in Book 24, Mines at page  
543 in the office of the Recorder  
 of PINAL County, Arizona.

The latest amendment of the aforesaid claim is the \_\_\_\_\_  
COPPER ZONE NO. 4 claim and recorded in \_\_\_\_\_  
Docket 372 at page 492.

The current owner is KENNECOTT COPPER CORPORATION, % MINE  
 ENGINEERING DEPARTMENT, whose address is Hayden, Arizona  
 85235.

This is a LODE claim which was  
 located on NOVEMBER 25 in the year  
 of 1906.

This claim is situated in NW<sup>1</sup>/<sub>4</sub>, NE<sup>1</sup>/<sub>4</sub>  
 of Section (s) 11, Township 3S,  
 Range 13E, G. & S. R. B. & M.

RECEIVED  
 B.L.M. AZ STATE OFFICE  
 OCT 3 10 00 AM '79  
 PHOENIX, ARIZONA

STATE OF ARIZONA, County of Pinal: Final: No. 273816 } ES. *Yes* att. *Copper Coy*  
 I do hereby certify that this instrument was filed and recorded at request of *Yes* on *JAN 24 1964* at *3:40 P.M.* Docket  
 Page *372* Records of Pinal County, Arizona. DOCKET 372 PAGE 492  
 WITNESS my hand and official seal the day and year first above written.  
 SOPHIE M. SMITH, County Recorder.  
 By *Sophie M. Smith*, Deputy.

DOCKET 372 PAGE 492

AMENDED

# Notice of Mining Location

## LODE CLAIM

TO ALL WHOM IT MAY CONCERN:

This Mining Claim, the name of which is the Copper Zone No. 4  
 Mining Claim, situate on lands belonging to the United States of America, and in which there  
 are valuable mineral deposits, was entered upon and located for the purpose of exploration  
 and purchase by Kennecott Copper Corporation  
A. P. Morris, Agent, a citizen of the United States

(Locator must insert either "a citizen of the United States" or "who has declared his intention of becoming a citizen of the United States.")

the undersigned, on the 23<sup>RD</sup> day of JANUARY, 1964

The length of this claim is 1500 feet,  
 and 1 claim 3 feet,  
 in a northwesterly direction and 1497  
feet in a southeasterly direction from  
 the center of the discovery shaft, at which this notice is posted, lengthwise of the claim, to-  
 gether with 300 feet in width of the surface grounds, on each side of  
 the center of said claim. The general course of the lode deposit and premises is from the  
northwest to the southeast

The claim is situated and located in the Mineral Creek Mining District, in  
Pinal County, in the State of Arizona, about 800 feet  
 in a southerly direction from the one-quarter section  
corner common to sections 2 and 11, T3S, R13E, G. & S.R.B.M.

The surface boundaries of the claim are marked upon the ground as follows: Beginning  
 at a wooden post in a rock monument

at a point in a northwesterly direction 3 feet from  
 the discovery shaft (at which this notice is posted), being in the center of the north  
end line of said claim; thence northeast, 300 feet to a pipe & cap in a  
rock monument, being the north east corner of said claim; thence  
southeast, 1500 feet to a pipe & cap in a rock monument, being at the  
southeast corner of said claim; thence southwest, 300 feet  
 to a wooden post in a rock monument at the center of the south end of said claim;  
 thence southwest, 300 feet to a inscribed rock being Cor. 4, Copper Zone #1 being at the  
southwest corner of said claim; thence northwest, 1500 feet  
 to a pipe & cap in a rock monument at the northwest corner of said claim;  
 thence northeast, 300 feet to the place of beginning.

All done under the provisions of the laws of the United States, and the State of Arizona.  
 This is an amended Location Notice of the Copper Zone No. 4  
 Mining Claim, located by John A. Tillman and R. W. McIntyre  
on the 25th day of

November, 1906, and recorded in Book 24 of Record of Mines, at  
 page 543, in the office of the County Recorder of the aforesaid County of Pinal  
 to which reference is hereby made, and this amended Location Notice is made and posted to  
 correct errors in the description in the said original Location Notice Copper Zone No. 4  
 Dated and posted on the grounds this 23<sup>RD</sup> day of JANUARY, 1964

Witness: John A. Tillman  
John A. Tillman  
 Kennecott Copper Corporation  
 By: A. P. Morris  
 (Agent)

RECEIVED  
 B.L.M. AZ STATE OFFICE  
 OCT 3 11 00 AM '79  
 PHOENIX, ARIZONA

A MC 67045



Record of Mines 24

543

Notice of Location.

Notice is hereby given that the Copperzone No 4 Mining Claim was located by R. W. McKinley & John A. Pillman on this 25th day of November 1906 for mining purposes. Said claim is 1500 feet in length along this vein deposit of mineral bearing rock in place, and 300 feet in width on each side of the center of said vein or deposit, from end to end of said claim. The general course of this claim is Southwesterly and Northerly, and it is situated in the Mineral Creek Mining District, Pinal County, Arizona, about 1/4 mile Northerly

from Ray Mine, and 1/4 mile Easterly from Mineral Creek on Bushel Gulch, and 1/4 mile Northwesterly from Calumet Mine.

This claim runs from the discovering monument, or stake, on which this notice is posted, 100 feet in a Northerly direction to the North center end monument, or stake, and 1400 feet in a Southerly direction from the aforesaid location monument, or stake, to the South center end monument, or stake, and is also marked by two corner monuments, or stakes, at each end of said claim, one on each side of and 300 feet from the center end monuments, or stakes, making the claim in the form of a parallelogram.

R. W. McKinley  
John A. Pillman,  
Locators.

Filed and recorded at request of John A. Pillman  
January 19th 1907 at 4-30 P.M.  
Gibberson, Recorder.

MAP FILED IN A MC 66892

RECEIVED  
BL. MAZ STATE OFFICE  
OCT 3 11 00 AM '79  
TOLSON, ARIZONA

SUPPLEMENTAL INFORMATION FORM

(B.L.M. ORGANIC ACT)

The name of this claim is COPPER ZONE NO. 5, which  
 is recorded in Book 24, Mines at page  
544 in the office of the Recorder  
 of PINAL County, Arizona.

The latest amendment of the aforesaid claim is the \_\_\_\_\_  
COPPER ZONE NO. 5 claim and recorded in \_\_\_\_\_  
Docket 372 at page 491.

The current owner is KENNECOTT COPPER CORPORATION, % MINE  
 ENGINEERING DEPARTMENT, whose address is Hayden, Arizona  
 85235.

This is a LODE claim which was  
 located on NOVEMBER 25 in the year  
 of 1906.

This claim is situated in NE<sup>1</sup>  
 of Section (s) 11, Township 3S,  
 Range 13E, G. & S. R. B. & M.

RECEIVED  
 B.L.M. AZ STATE OFFICE  
 OCT 3 10 00 AM '79  
 PHOENIX, ARIZONA

STATE OF ARIZONA, County of            No. 273815 } ss. Kennecott Copper Corp  
 do hereby certify that the within instrument was filed and recorded at request of Kennecott Copper Corp  
 At: H. W. Bishop on JAN 24 1964 at 3:40 DCKET 372 PAGE 491  
 Page            Records of Pinal County, Arizona.  
 WITNESS my hand and official seal the day and year first above written.  
 SOPHIE M. SMITH, County Recorder,  
 By Sophie M. Smith, Deputy.

AMENDED DOCKET 372 PAGE 491

# Notice of Mining Location

## LODE CLAIM

### TO ALL WHOM IT MAY CONCERN:

This Mining Claim, the name of which is the Copper Zone No. 5  
 Mining Claim, situate on lands belonging to the United States of America, and in which there  
 are valuable mineral deposits, was entered upon and located for the purpose of exploration  
 and purchase by Kennecott Copper Corporation  
A. P. Morris, Agent, a citizen of the United States

(Locator must insert either "a citizen of the United States" or "who has declared his intention of becoming a citizen of the United States.")  
 the undersigned, on the 23<sup>RD</sup> day of JANUARY, 19 64.

The length of this claim is 1500 feet,  
 and I claim 65 feet,  
 in a northwesterly direction and  
1435 feet in a southeasterly direction from  
 the center of the discovery shaft, at which this notice is posted, lengthwise of the claim, to-  
 gether with 300 feet in width of the surface grounds, on each side of  
 the center of said claim. The general course of the lode deposit and premises is from the  
northwest to the southeast

The claim is situated and located in the Mineral Creek Mining District, in  
Pinal County, in the State of Arizona, about 800 feet  
 in a southeasterly direction from the one-quarter section corner  
common to sections 2 and 11, T3S, R13E, G. & S.R.B.M.

The surface boundaries of the claim are marked upon the ground as follows: Beginning  
 at a wooden post in a rock monument

at a point in a northwesterly direction 65 feet from  
 the discovery shaft (at which this notice is posted), being in the center of the north  
end line of said claim; thence northeast, 300 feet to a pipe & cap in a  
rock monument, being the northeast corner of said claim; thence  
southeast, 1500 feet to a pipe & cap in a rock monument, being at the  
southeast corner of said claim; thence southwest, 300 feet  
 to a wooden post in a rock monument at the center of the south end of said claim;  
 thence southwest, 300 feet to a pipe & cap in a rock monument  
southwest corner of said claim; thence northwest, 1500 feet  
 to a pipe & cap in a rock monument at the northwest corner of said claim;  
 thence northeast, 300 feet to the place of beginning.

All done under the provisions of the laws of the United States, and the State of Arizona.

This is an amended Location Notice of the Copper Zone No. 5  
 Mining Claim, located by John A. Tillman and R. W. McIntyre

on the 25th day of  
November, 19 06, and recorded in Book 24 of Record of Mines, at  
 page 544, in the office of the County Recorder of the aforesaid County of Pinal  
 to which reference is hereby made, and this amended Location Notice is made and posted to  
 correct errors in the description in the said original Location Notice Copper Zone No. 5.

Dated and posted on the grounds this 23<sup>RD</sup> day of JANUARY, 19 64.

Witness: Clude McLaughlin et al.  
Doc A. [unclear]  
 By: A. P. Morris  
 (Agent)

RECEIVED  
 B.L.H. AZ STATE OFFICE  
 OCT 3 10 00 AM '79  
 PHOENIX, ARIZONA

A MC 67046

Book of Mines 24 page 544

Notice of Location.

Notice is hereby given that the Copper ore No. 5 Mining Claim was located by John A. Dillman & R. W. McIntyre on this 25th day of November 1906, for mining purposes. Said claim is 1500 feet in length along this vein or deposit of mineral bearing rock in place and 300 feet in width on each side of the center of said vein or deposit from end to end of said claim. The general course of this claim is Northwesterly to southerly and it is situated in the Mineral Claim Mining District, Pinal County, Arizona, about 1/4 mile Northwesterly from Day Mine & 1/2 mile Easterly from Mineral Creek on Russell Gulch and 1/4 mile North Westwesterly from Colinet Mine. This claim runs from the discovery monument or stake on which this notice is posted 100 feet in a Northwesterly direction to the north center end monument or stake, to and 1400 feet in a southerly direction from the discovery monument or stake to the south center end monument or stake, and is also marked by two corner monuments or stakes, along of said claim, one on each side of and 300 feet from the center monument or stake, making the claim in the form of a parallel.

John A. Dillman  
R. W. McIntyre

RECEIVED  
B.L.M. AZ STATE OFFICE  
PHOENIX, ARIZONA  
OCT 3 10 00 AM '79

MAP FILED IN A MC 66892

Filed and recorded at request of John A. Dillman.  
January 19th 1907, at 4:30 o'clock P.M.  
S. Watson, Recorder.

22

When recorded return to:  
ATTN: Sterling Cook, PhD  
ASARCO LLC – Ray Complex  
P.O. Box 8  
Hayden, Arizona 85235



OFFICIAL RECORDS OF  
PINAL COUNTY RECORDER  
LAURA DEAN-LYTLLE

DATE/TIME: 07/10/08 1007  
FEE: \$13.00  
PAGES: 2  
FEE NUMBER: 2008-064973

**NOTICE OF MINING CLAIM**

1. TYPE OF NOTICE:  Location  Amendment AMC 67047
2. TYPE OF CLAIM:  Placer  Lode
3. The name and address of the Locator is:  
Name: ASARCO LLC – Ray Complex  
Address: P.O. Box 8  
City/State/Zip: Hayden, Arizona 85235
4. The name of the claim is: **Happy Vale**
5. The date of original location: 05/12/1918
6. The claim is 1500 feet long and 600 feet wide. The distance from the location monument to the southwest end center of the claim is 200' in a southwesterly direction and 1300' in a northeasterly direction to the northeast end center.
7. The general course of the claim is from the northeast to the southwest.
8. The location of the claim with reference to a natural object or permanent monument is 3097' west and 1418' north of southeast corner of Section 1, T3S, R13E.
9. The location of the claim lies in the NE ¼ of the SW ¼ of Section 1, Township 3 South, Range 13 East, Gila & Salt River Base and Meridian; Mineral Creek Mining District, Pinaleño County, State of Arizona.

PHOENIX, ARIZONA  
2008 JUL 10 A 11:17

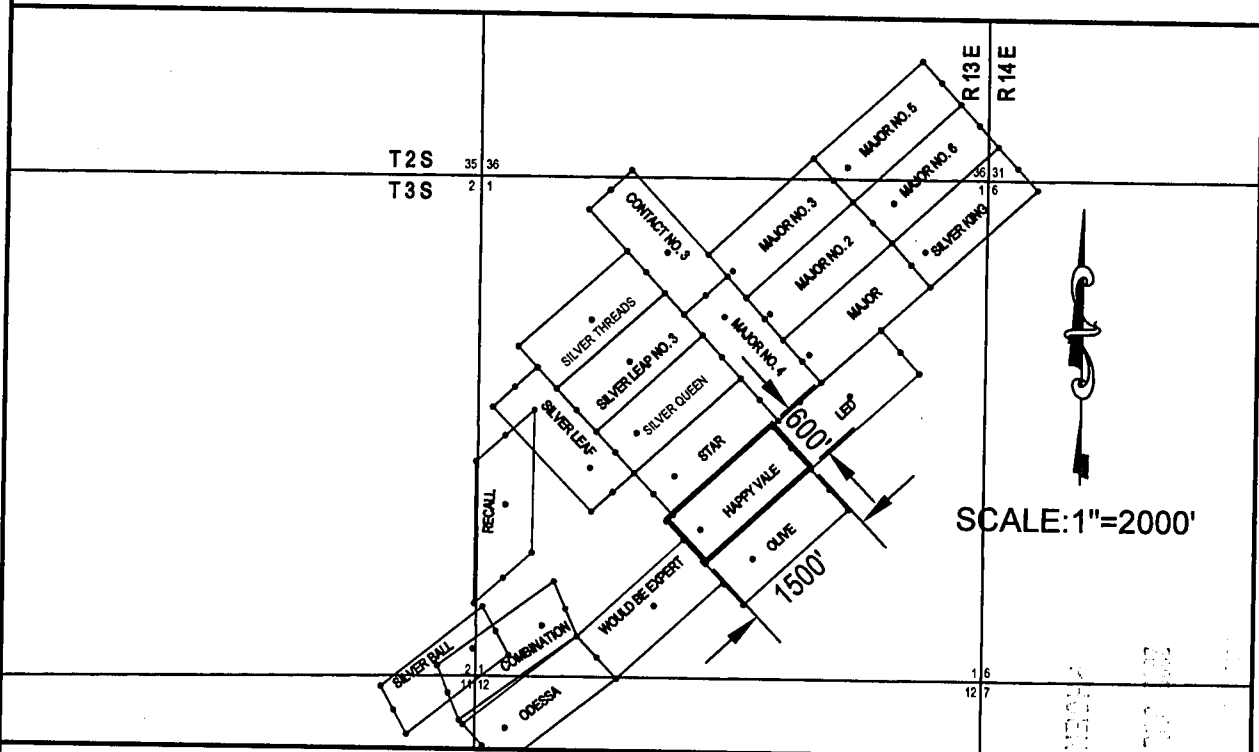
Amendment Date: 12/6/07 ASARCO LLC Robert Green  
Owner Agent/Print & Sign

P.O. Box 8  
Address

Hayden, Arizona 85235  
City/State/Zip

MAP OF MINING CLAIM LOCATION

1. The name of the claim is Happy Vale. This claim is 1500' long and 600' wide and oriented in an northeast-southwest direction. All end centers, corners, and location monuments will be set with 2" X 2" X 60" posts set in rock cairns and will have metal tags with location information shown on them.
2. The bearing and distance between corners is as follows:  
Beginning at the southwest end center,  
Thence 300 feet in a northwesterly bearing being the northwest corner,  
Thence 1500 feet in a northeasterly bearing being the northeast corner,  
Thence 300 feet in a southeasterly bearing being the northeast end center,  
Thence 300 feet in a southeasterly bearing being the southeast corner,  
Thence 1500 feet in a southwesterly bearing being the southwest corner,  
Thence 300 feet in a northwesterly bearing being the southwest end center and point of beginning.
3. The location monument is located 200 feet in a northeasterly bearing of said southwest end center and the location notice is contained within the rock cairn.
4. The southwest end center is approximately 3097' west and 1418' north from the southeast corner of Section 1, Township 3 South, Range 13 East, Gila and Salt River Base and Meridian, Pinal County, Arizona, Mineral Creek Mining District.



The location of the claim lies in the NE  $\frac{1}{4}$  of the SW  $\frac{1}{4}$  of Section 1, T3S, R13E G&SRBM, Mineral Creek Mining District.

Date: 12/06/07

Agent/Print & Sign: Robert Green

MINERAL CREEK MINE DISTRICT  
 PINAL COUNTY ARIZONA

SUPPLEMENTAL INFORMATION FORM

(B.L.M. ORGANIC ACT)

The name of this claim is HAPPY VALE, which  
 is recorded in Book 35, Mines at page  
421 in the office of the Recorder  
 of PINAL County, Arizona.

The latest amendment of the aforesaid claim is the \_\_\_\_\_  
 \_\_\_\_\_ claim and recorded in \_\_\_\_\_  
 \_\_\_\_\_ at page \_\_\_\_\_.

The current owner is KENNECOTT COPPER CORPORATION, % MINE  
 ENGINEERING DEPARTMENT, whose address is Hayden, Arizona  
 85235.

This is a LODE claim which was  
 located on MAY 12 in the year  
 of 1918.

This claim is situated in SW<sup>1</sup>, SE<sup>1</sup>  
 of Section (s) 1, Township 3S,  
 Range 13E, G. & S. R. B. & M.

RECEIVED  
 B.L.M. AZ STATE OFFICE  
 PHOENIX, ARIZONA  
 OCT 3 10 00 AM '79

### Notice of Location

NOTICE IS HEREBY GIVEN that the **Happy Vale** Mining Claim was located by **L. L. Lakel** on this **12 th** day of **May 1918** for mining purposes. Said claim is 1,500 feet in length along this vein or deposit of mineral-bearing rock in place, and 300 feet in width on each side of the center of said vein or deposit, from end to end of said claim. The general course of this claim is **Easterly and Westerly** and is situated in the **Mineral Creek** Mining District, Pinal County, Arizona, about **2 miles in a northerly direction from Ray on Rustler Gulch**

This claim runs from the discovery monument, or stake, on which this notice is posted **200** feet in a **Westerly** direction to the **---** center end monument or stake, and **1300** feet in a **Easterly** direction from the aforesaid location monument, or stake, to the **Easterly** center end monument, or stake, and is also marked by two corner monuments, or stakes, at each end of said claim, one on each side of and **300** feet from the center end monuments or stakes, making the claim in the form of a parallelogram.

Witness:

L. L. Lakel

Locator

STATE OF ARIZONA, }  
County. } ss.

I, hereby certify that I am a locator of the aforesaid mining claim, and that the location work was performed hereon within ninety days from the date of location, to the full amount and in the manner required by law

WITNESS My hand and seal this

Seal

Filed and recorded at the request of **L. L. Lakel** June 25th 1918 at 9 A. M.

**W. L. Brown.**  
County Recorder.

By *McBenscoe*  
Deputy.

RECEIVED  
B.L.M. AZ STATE OFFICE  
OCT 3 10 00 AM '18  
PHOENIX, ARIZONA

A MC 66892

MAP FILED IN



2  
2

When recorded return to:  
ATTN: Sterling Cook, PhD  
ASARCO LLC – Ray Complex  
P.O. Box 8  
Hayden, Arizona 85235



OFFICIAL RECORDS OF  
PINAL COUNTY RECORDER  
LAURA DEAN-LYTLE

DATE/TIME: 07/10/08 1007  
FEE: \$13.00  
PAGES: 2  
FEE NUMBER: 2008-064977

**NOTICE OF MINING CLAIM**

1. TYPE OF NOTICE:  Location  Amendment AMC 67048
2. TYPE OF CLAIM:  Placer  Lode
3. The name and address of the Locator is:  
Name: ASARCO LLC – Ray Complex  
Address: P.O. Box 8  
City/State/Zip: Hayden, Arizona 85235
4. The name of the claim is: **Led**
5. The date of original location: 2/7/1918
6. The claim is 1500 feet long and 600 feet wide. The distance from the location monument to the southwest end center of the claim is 800' in a southwesterly direction and 700' in a northeasterly direction to the northeast end center.
7. The general course of the claim is from the southwest to the northeast.
8. The location of the claim with reference to a natural object or permanent monument is 2012' west and 2432' north of southeast corner of Section 1, T3S, R13E.
9. The location of the claim lies in the SW ¼ of the NE ¼ of Section 1, Township 3 South, Range 13 East, Gila & Salt River Base and Meridian; Mineral Creek Mining District, Pinal County, State of Arizona.

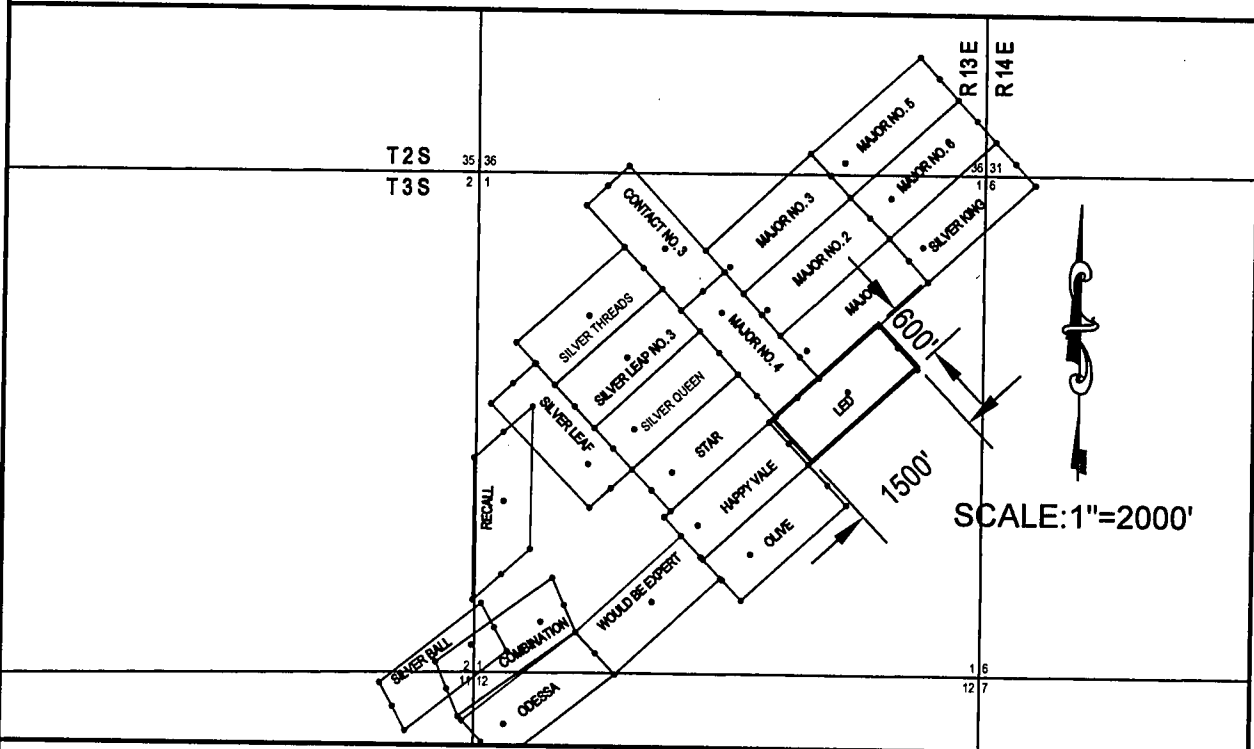
PHOENIX, ARIZONA  
2008 JUL 14 A 3:17

Amendment Date: 12/19/07 ASARCO LLC  
 Owner *Robert Green* Agent/Print & Sign  
 P.O. Box 8 \_\_\_\_\_  
 Address  
Hayden, Arizona 85235  
 City/State/Zip

MAP OF MINING CLAIM LOCATION

1. The name of the claim is Led. This claim is 1500' long and 600' wide and oriented in an northeast-southwest direction. All end centers, corners, and location monuments will be set with 2" X 2" X 60" posts set in rock cairns and will have metal tags with location information shown on them.
2. The bearing and distance between corners is as follows:  
Beginning at the southwest end center,  
Thence 300 feet in a northwesterly bearing being the northwest corner,  
Thence 1500 feet in a northeasterly bearing being the northeast corner,  
Thence 300 feet in a southeasterly bearing being the northeast end center,  
Thence 300 feet in a southeasterly bearing being the southeast corner,  
Thence 1500 feet in a southwesterly bearing being the southwest corner,  
Thence 300 feet in a northwesterly bearing being the southwest end center and point of beginning.
3. The location monument is located 800 feet in a northeasterly bearing of said southwest end center and the location notice is contained within the rock cairn.
4. The southwest end center is approximately 2012' west and 2432' north from the southeast corner of Section 1, Township 3 South, Range 13 East, Gila and Salt River Base and Meridian, Pinal County, Arizona, Mineral Creek Mining District.

2008 JAN 14 A 7:17  
 PHOENIX, ARIZONA



The location of the claim lies in the SW  $\frac{1}{4}$  of the NE  $\frac{1}{4}$  of Section 1 T3S, R13E G&SRBM, Mineral Creek Mining District.

Date: 12/14/07

Agent/Print & Sign: Robert Brues

SUPPLEMENTAL INFORMATION FORM

(B.L.M. ORGANIC ACT)

The name of this claim is LED, which  
 is recorded in Book 35, Mines at page  
301 in the office of the Recorder  
 of PINAL County, Arizona.

The latest amendment of the aforesaid claim is the \_\_\_\_\_  
 \_\_\_\_\_ claim and recorded in \_\_\_\_\_  
 \_\_\_\_\_ at page \_\_\_\_\_.

The current owner is KENNECOTT COPPER CORPORATION, % MINE  
 ENGINEERING DEPARTMENT, whose address is Hayden, Arizona  
 85235.

This is a LODE claim which was  
 located on FEBRUARY 7 in the year  
 of 1918.

This claim is situated in NE<sup>1</sup>/<sub>4</sub>, SE<sup>1</sup>/<sub>4</sub>  
 of Section (s) 1, Township 3S,  
 Range 13E, G. & S. R. B. & M.

RECEIVED  
 B.L.M. AZ STATE OFFICE  
 PHOENIX, ARIZONA  
 OCT 3 10 00 AM '79

### Notice of Location

NOTICE IS HEREBY GIVEN that the Led Mining  
 Claim was located by L. L. Lakel  
 on this 7th day of Feb 1918, for mining purposes. Said claim is 1,500 feet in length  
 along this vein or deposit of mineral-bearing rock in place, and 300 feet in width on each side of the center of said vein or deposit.  
 from end to end of said claim. The general course of this claim is Easterly and Westerly and is  
 situated in the Mineral Creek Mining District, Pinal County, Arizona, about  
2½ miles Northerly from Ray on Globe Trail

This claim runs from the discovery monument, or stake, on which this notice is posted  
 feet in a 500 Westerly direction to the \_\_\_\_\_  
 center end monument or stake, and 700 feet in a Easterly  
 from the aforesaid location monument, or stake, to the \_\_\_\_\_ direction  
 center end monument, or  
 stake, and is also marked by two corner monuments, or stakes, at each end of said claim, one on each side of and 300 feet from  
 the center end monuments or stakes, making the claim in the form of a parallelogram.

Witness:

E. B. Knorse

L. L. Lakel

Locator.

STATE OF ARIZONA, }  
 County, } ss.

I,  
 hereby certify that I am a locator of the aforesaid mining claim, and that the location work was performed hereon within ninety  
 days from the date of location, to the full amount and in the manner required by law.

WITNESS My hand and seal this

Seal.

Filed and recorded at the request of L. L. Lakel, March 14th 1918, at 9 A. M.

W. L. Brown  
County Recorder.

By M. J. Benico  
Deputy.

MAP FILED IN A MC 66892

RECEIVED  
 B.L.M. FIELD OFFICE  
 PHOENIX, ARIZONA  
 MAR 15 1918 9 AM '18

2  
97

**When recorded return to:**  
ATTN: Sterling Cook, PhD  
ASARCO LLC – Ray Complex  
P.O. Box 8  
Hayden, Arizona 85235



**OFFICIAL RECORDS OF  
PINAL COUNTY RECORDER  
LAURA DEAN-LYTTLE**

DATE/TIME: 07/10/08 1007  
FEE: \$13.00  
PAGES: 2  
FEE NUMBER: 2008-064974

**NOTICE OF MINING CLAIM**

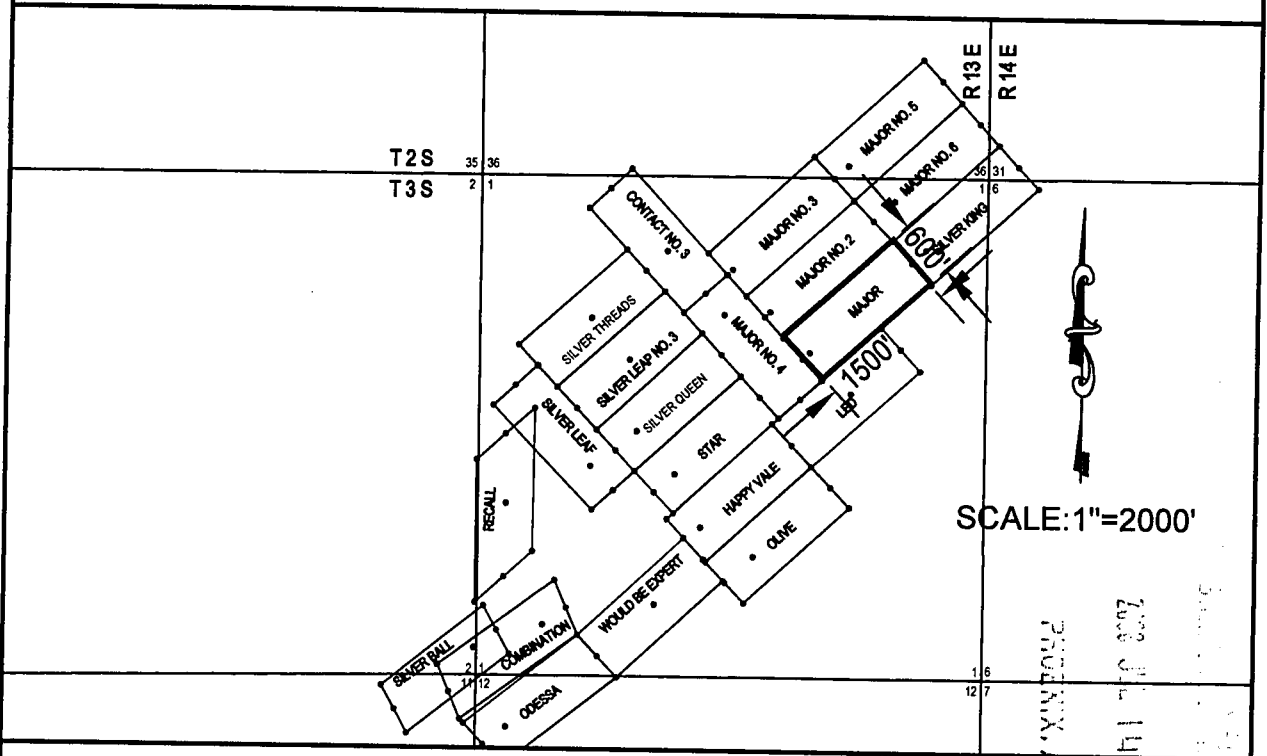
1. TYPE OF NOTICE:  Location  Amendment AMC 67049
2. TYPE OF CLAIM:  Placer  Lode
3. The name and address of the Locator is:  
Name: ASARCO LLC – Ray Complex  
Address: P.O. Box 8  
City/State/Zip: Hayden, Arizona 85235
4. The name of the claim is: **Major**
5. The date of original location: 12/14/1916
6. The claim is 1500 feet long and 600 feet wide. The distance from the location monument to the southwest end center of the claim is 100' in a southwesterly direction and 1400' in a northeasterly direction to the northeast end center.
7. The general course of the claim is from the northeast to the southwest.
8. The location of the claim with reference to a natural object or permanent monument is 2256' west and 3834' north of southeast corner of Section 1, T3S, R13E.
9. The location of the claim lies in the SW ¼ of the NE ¼ of Section 1, Township 3 South, Range 13 East, Gila & Salt River Base and Meridian; Mineral Creek Mining District, Pinal County, State of Arizona.

RECORDED  
2008 JUL 14 A 11:17

Amendment Date: 12/18/07 ASARCO LLC  
 Owner *[Signature]* Agent/Print & Sign  
P.O. Box 8  
 Address  
Hayden, Arizona 85235  
 City/State/Zip

MAP OF MINING CLAIM LOCATION

1. The name of the claim is Major. This claim is 1500' long and 600' wide and oriented in an northeast-southwest direction. All end centers, corners, and location monuments will be set with 2" X 2" X 60" posts set in rock cairns and will have metal tags with location information shown on them.
2. The bearing and distance between corners is as follows:  
Beginning at the southwest end center,  
Thence 300 feet in a northwesterly bearing being the northwest corner,  
Thence 1500 feet in a northeasterly bearing being the northeast corner,  
Thence 300 feet in a southeasterly bearing being the northeast end center,  
Thence 300 feet in a southeasterly bearing being the southeast corner,  
Thence 1500 feet in a southwesterly bearing being the southwest corner,  
Thence 300 feet in a northwesterly bearing being the southwest end center and point of beginning.
3. The location monument is located 100 feet in a northeasterly bearing of said southwest end center and the location notice is contained within the rock cairn.
4. The southwest end center is approximately 2256' west and 3834' north from the southeast corner of Section 1, Township 3 South, Range 13 East, Gila and Salt River Base and Meridian, Pinal County, Arizona, Mineral Creek Mining District.



The location of the claim lies in the SW  $\frac{1}{4}$  of the NE  $\frac{1}{4}$  of Section 1, T3S, R13E G&SRBM, Mineral Creek Mining District.

Date: 12/18/07

Agent/Print & Sign: [Signature]

SUPPLEMENTAL INFORMATION FORM

(B.L.M. ORGANIC ACT)

The name of this claim is MAJOR, which is recorded in Book 32, Mines at page 531 in the office of the Recorder of PINAL County, Arizona.

The latest amendment of the aforesaid claim is the \_\_\_\_\_ claim and recorded in \_\_\_\_\_ at page \_\_\_\_\_.

The current owner is KENNECOTT COPPER CORPORATION, % MINE ENGINEERING DEPARTMENT, whose address is Hayden, Arizona 85235.

This is a LODE claim which was located on DECEMBER 14 in the year of 1916.

This claim is situated in NE<sup>1</sup>/<sub>4</sub> of Section (s) 1, Township 3S, Range 13E, G. & S. R. B. & M.

RECEIVED  
B.L.M. AZ STATE OFFICE  
OCT 3 10 00 AM '79  
PHOENIX, ARIZONA

### Notice of Location

NOTICE IS HEREBY GIVEN that the Major Mining Claim was located by J. Sherlock on this 14th day of Dec 1916, for mining purposes. Said claim is 1,500 feet in length along this vein or deposit of mineral-bearing rock in place, and 300 feet in width on each side of the center of said vein or deposit, from end to end of said claim. The general course of this claim is North East to South West and is situated in the Mineral Creek Mining District, Pinal County, Arizona, about 3 miles from Ray in a northerly direction and on Rustler gulch

(Write on above lines the distance and direction the claim is from some permanent natural object, such as a mountain peak, stream, etc.)

This claim runs from the discovery monument, or stake, on which this notice is posted, 100 feet in a south westerly direction to the South westerly center end monument or stake, and 1400 feet in a North Easterly direction from the aforesaid location monument, or stake, to the Easterly center end monument, or stake, and is also marked by two corner monuments, or stakes, at each end of said claim, one on each side of and 300 feet from the center end monuments or stakes, making the claim in the form of a parallelogram.

Witness:

J. Sherlock

Locator.

Filed and recorded at the request of L. L. Lakel Jan 23rd 1917. at 9 A. M.

W. L. Brown

County Recorder.

By

Deputy.

*McBens*

RECEIVED  
 B.L.M. REGISTERED OFFICE  
 PINAL COUNTY, ARIZONA  
 Dec 27 10 10 AM '17

MAP FILED IN A MC 66892



①

**When recorded return to:**  
ATTN: Sterling Cook, PhD  
ASARCO LLC – Ray Complex  
P.O. Box 8  
Hayden, Arizona 85235



**OFFICIAL RECORDS OF  
PINAL COUNTY RECORDER  
LAURA DEAN-LYTLER**

DATE/TIME: 07/10/08 1007  
FEE: \$14.00  
PAGES: 2  
FEE NUMBER: 2008-064975

**NOTICE OF MINING CLAIM**

1. TYPE OF NOTICE:  Location  Amendment AMC 76050
2. TYPE OF CLAIM:  Placer  Lode
3. The name and address of the Locator is:  
Name: ASARCO LLC – Ray Complex  
Address: P.O. Box 8  
City/State/Zip: Hayden, Arizona 85235
4. The name of the claim is: **Major No. 2**
5. The date of original location: 12/18/1916
6. The claim is 1500 feet long and 600 feet wide. The distance from the location monument to the southwest end center of the claim is 75' in a southwesterly direction and 1425' in a northeasterly direction to the northeast end center.
7. The general course of the claim is from the northeast to the southwest.
8. The location of the claim with reference to a natural object or permanent monument is 2311' west and 3783' north of southeast corner of Section 1, T3S, R13E.
9. The location of the claim lies in the SW ¼ of the NE ¼ of Section 1, Township 3 South, Range 13 East, Gila & Salt River Base and Meridian; Mineral Creek Mining District, Pinal County, State of Arizona.

PHOENIX, ARIZONA  
2008 JUL 14 A 7:17

Amendment Date: 12/18/07

ASARCO LLC  
Owner

*Robert Green*  
Agent/Print & Sign

P.O. Box 8

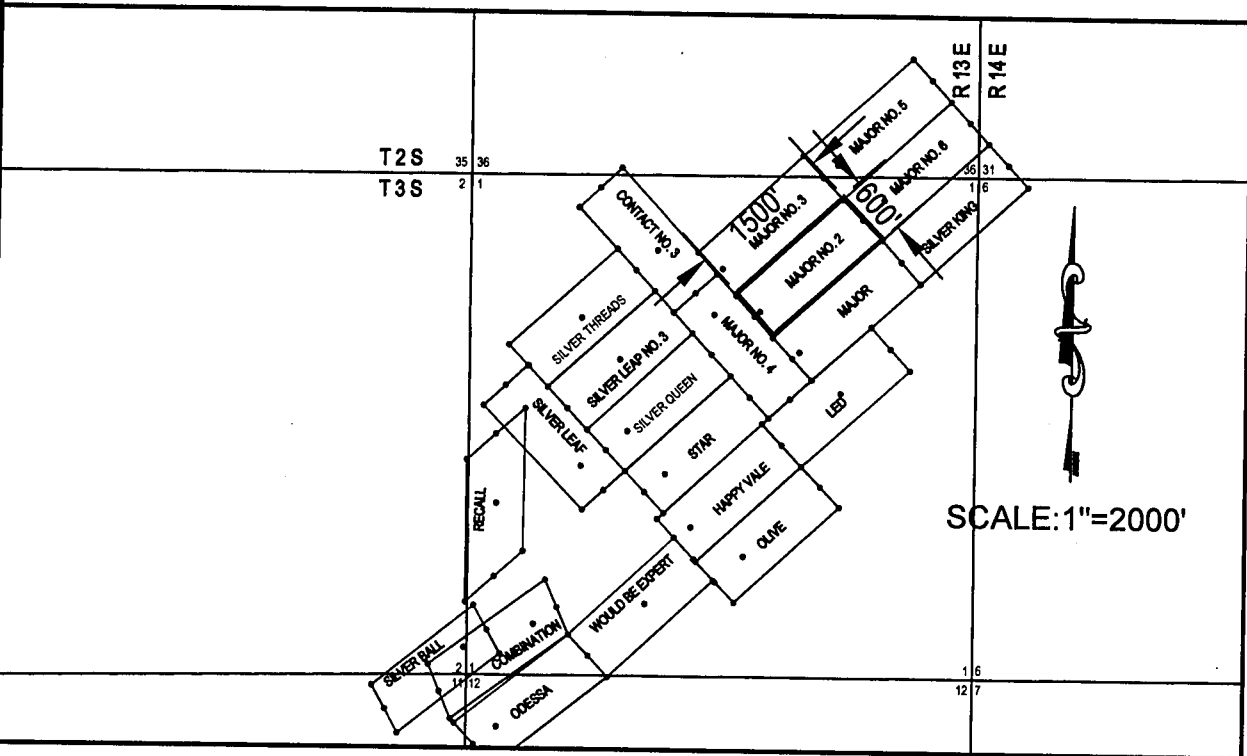
Address

Hayden, Arizona 85235

City/State/Zip

MAP OF MINING CLAIM LOCATION

1. The name of the claim is Major No. 2. This claim is 1500' long and 600' wide and oriented in an northeast-southwest direction. All end centers, corners, and location monuments will be set with 2" X 2" X 60" posts set in rock cairns and will have metal tags with location information shown on them.
2. The bearing and distance between corners is as follows:  
Beginning at the southwest end center,  
Thence 300 feet in a northwesterly bearing being the northwest corner,  
Thence 1500 feet in a northeasterly bearing being the northeast corner,  
Thence 300 feet in a southeasterly bearing being the northeast end center,  
Thence 300 feet in a southeasterly bearing being the southeast corner,  
Thence 1500 feet in a southwesterly bearing being the southwest corner,  
Thence 300 feet in a northwesterly bearing being the southwest end center and point of beginning.
3. The location monument is located 75 feet in a northeasterly bearing of said southwest end center and the location notice is contained within the rock cairn.
4. The southwest end center is approximately 2311' west and 3783' north from the southeast corner of Section 1, Township 3 South, Range 13 East, Gila and Salt River Base and Meridian, Pinal County, Arizona, Mineral Creek Mining District.



The location of the claim lies in the SW  $\frac{1}{4}$  of the NE  $\frac{1}{4}$  of Section 1 T3S, R13E G&SRBM, Mineral Creek Mining District.

Date: 12/18/07 Agent/Print & Sign: Robert Green - RRG

SUPPLEMENTAL INFORMATION FORM

(B.L.M. ORGANIC ACT)

The name of this claim is MAJOR NO. 2, which  
is recorded in Book 32, Mines at page  
532 in the office of the Recorder  
of PINAL County, Arizona.

The latest amendment of the aforesaid claim is the \_\_\_\_\_  
claim and recorded in \_\_\_\_\_  
at page \_\_\_\_\_.

The current owner is KENNECOTT COPPER CORPORATION, % MINE  
ENGINEERING DEPARTMENT, whose address is Hayden, Arizona  
85235.

This is a LODE claim which was  
located on DECEMBER 18 in the year  
of 1916.

This claim is situated in NE<sup>1</sup>/<sub>4</sub>  
of Section (s) 1, Township 3S,  
Range 13E, G. & S. R. B. & M.

RECEIVED  
B.L.M. AZ STATE OFFICE  
OCT 3 10 00 AM '79  
PHOENIX, ARIZONA

### Notice of Location

NOTICE IS HEREBY GIVEN that the Major No. 2 Mining Claim was located by J. Sherlock on this 18th day of Dec 1916, for mining purposes. Said claim is 1,500 feet in length along this vein or deposit of mineral-bearing rock in place, and 300 feet in width on each side of the center of said vein or deposit, from end to end of said claim. The general course of this claim is North Easterly and South Westerly and is situated in the Mineral Creek Mining District, Pinal County, Arizona, about 3 mile from Ray in a north easterly direction on north side of Rustler gulch

(Write on above lines the distance and direction the claim is from some permanent natural object, such as a mountain peak, stream, etc.)

This claim runs from the discovery monument, or stake, on which this notice is posted, 75 feet feet in a Westerly direction to the Westerly center end monument or stake, and 1425 feet in a North Easterly direction from the aforesaid location monument, or stake, to the Easterly center end monument, or stake, and is also marked by two corner monuments, or stakes, at each end of said claim, one on each side of and 300 feet from the center end monuments or stakes, making the claim in the form of a parallelogram.

Witness:

J. Sherlock

Locator

Filed and recorded at the request of L. L. Lakel Jan 23rd 1917 at 9 A. M.

W. L. Brown.

County Recorder.

By M. J. Sencore

Deputy.

RECEIVED  
L.M. AZ STATE OFFICE  
CT 3 10 00 AM '19  
PHOENIX, ARIZONA

A MC 66892

MAP FILED IN

12

When recorded return to:  
ATTN: Sterling Cook, PhD  
ASARCO LLC – Ray Complex  
P.O. Box 8  
Hayden, Arizona 85235



OFFICIAL RECORDS OF  
PINAL COUNTY RECORDER  
LAURA DEAN-LYTLLE

DATE/TIME: 07/10/08 1007  
FEE: \$13.00  
PAGES: 2  
FEE NUMBER: 2008-064976

**NOTICE OF MINING CLAIM**

1. TYPE OF NOTICE:  Location  Amendment AMC 67051
2. TYPE OF CLAIM:  Placer  Lode
3. The name and address of the Locator is:  
Name: ASARCO LLC – Ray Complex  
Address: P.O. Box 8  
City/State/Zip: Hayden, Arizona 85235
4. The name of the claim is: **Major No. 3**
5. The date of original location: 12/18/1916
6. The claim is 1500 feet long and 600 feet wide. The distance from the location monument to the southwest end center of the claim is 75' in a southwesterly direction and 1425' in a northeasterly direction to the northeast end center.
7. The general course of the claim is from the northeast to the southwest.
8. The location of the claim with reference to a natural object or permanent monument is 2708' west and 4224' north of southeast corner of Section 1, T3S, R13E.
9. The location of the claim lies in the NW ¼ of the NE ¼ of Section 1, Township 3 South, Range 13 East, Gila & Salt River Base and Meridian; Mineral Creek Mining District, Pinale County, State of Arizona.

PHOENIX, ARIZONA  
2008 JUL 14 A 7:17

Amendment Date: 12/18/07

ASARCO LLC  
Owner

*Robert Dean Lytle*  
Agent/Print & Sign

P.O. Box 8

Address

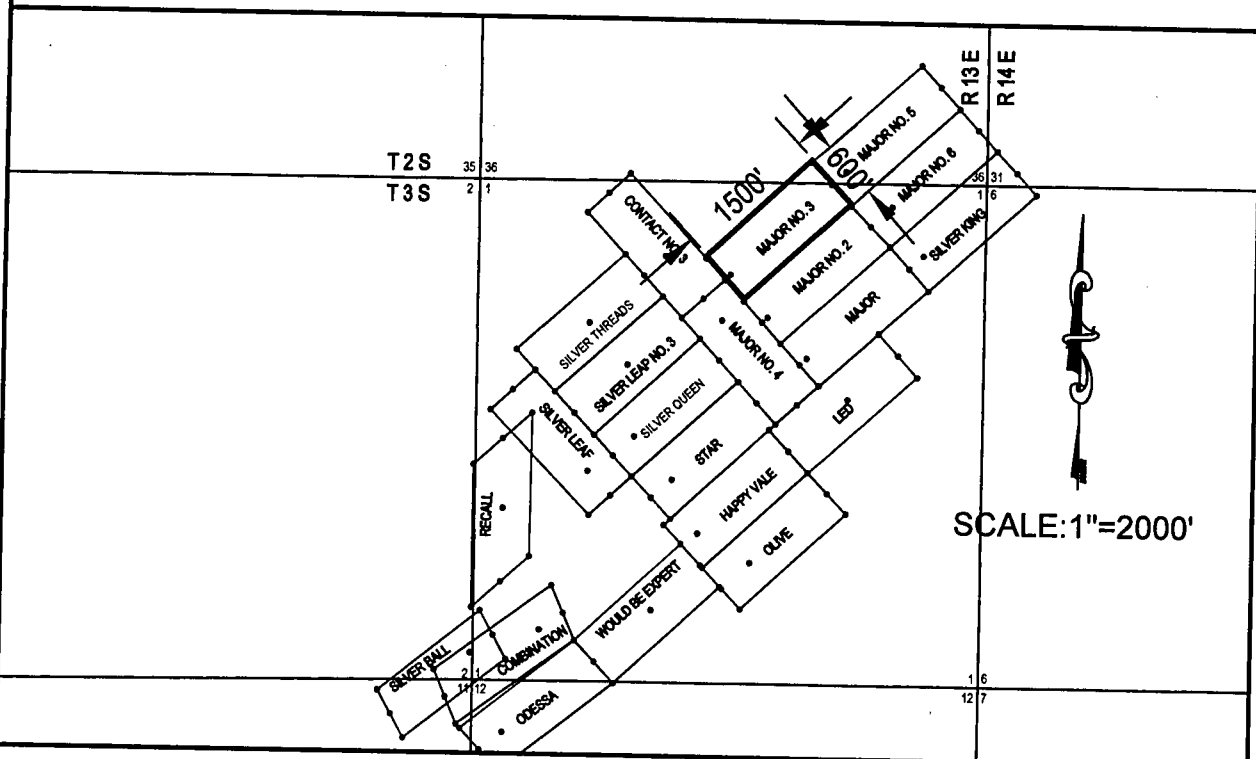
Hayden, Arizona 85235

City/State/Zip

MAP OF MINING CLAIM LOCATION

1. The name of the claim is Major No. 3. This claim is 1500' long and 600' wide and oriented in an northeast-southwest direction. All end centers, corners, and location monuments will be set with 2" X 2" X 60" posts set in rock cairns and will have metal tags with location information shown on them.
2. The bearing and distance between corners is as follows:  
Beginning at the southwest end center,  
Thence 300 feet in a northwesterly bearing being the northwest corner,  
Thence 1500 feet in a northeasterly bearing being the northeast corner,  
Thence 300 feet in a southeasterly bearing being the northeast end center,  
Thence 300 feet in a southeasterly bearing being the southeast corner,  
Thence 1500 feet in a southwesterly bearing being the southwest corner,  
Thence 300 feet in a northwesterly bearing being the southwest end center and point of beginning.
3. The location monument is located 75 feet in a northeasterly bearing of said southwest end center and the location notice is contained within the rock cairn.
4. The southwest end center is approximately 2708' west and 4224' north from the southeast corner of Section 1, Township 3 South, Range 13 East, Gila and Salt River Base and Meridian, Pinal County, Arizona, Mineral Creek Mining District.

2003 JUL 14 A 1 P 1  
 PAGERIX, ARIZONA



The location of the claim lies in the NW  $\frac{1}{4}$  of the NE  $\frac{1}{4}$  of Section 1 T3S, R13E G&SRBM, Mineral Creek Mining District.

Date: 12/18/02

Agent/Print & Sign: Robert Brown *RB*

SUPPLEMENTAL INFORMATION FORM

(B.L.M. ORGANIC ACT)

The name of this claim is MAJOR NO. 3, which is recorded in Book 32, Mines at page 532 in the office of the Recorder of PINAL County, Arizona.

The latest amendment of the aforesaid claim is the \_\_\_\_\_ claim and recorded in \_\_\_\_\_ at page \_\_\_\_\_.

The current owner is KENNECOTT COPPER CORPORATION, % MINE ENGINEERING DEPARTMENT, whose address is Hayden, Arizona 85235.

This is a LODE claim which was located on DECEMBER 18 in the year of 1916.

This claim is situated in SE<sup>1</sup>/<sub>4</sub> - NW<sup>1</sup>/<sub>4</sub> , NE<sup>1</sup>/<sub>4</sub> of Section (s) 36 - 1, Township 2S - 3S, Range 13E, G. & S. R. B. & M.

RECEIVED  
B.L.M. AZ STATE OFFICE  
OCT 3 10 00 AM '79  
PHOENIX, ARIZONA

### Notice of Location

NOTICE IS HEREBY GIVEN that the Major NO. 3 Mining Claim was located by J. Sherlock on this 18th Day of Dec 1916, for mining purposes. Said claim is 1,500 feet in length along this vein or deposit of mineral-bearing rock in place, and 300 feet in width on each side of the center of said vein or deposit, from end to end of said claim. The general course of this claim is Easterly and Westerly and is situated in the Mineral Creek Mining District, Pinal County, Arizona, about 3 miles from Ray in a Northerly direction & on north side of Rustler gulch

RECEIVED  
STATE OFFICE  
DEC 30 00 AM '16  
PHOENIX, ARIZONA

(Write on above lines the distance and direction the claim is from some permanent natural object, such as a mountain peak, stream, etc.)

This claim runs from the discovery monument, or stake, on which this notice is posted, 75 feet in a Westerly direction to the West center end monument or stake, and 1375 feet in a Easterly direction from the aforesaid location monument, or stake, to the East center end monument, or stake, and is also marked by two corner monuments, or stakes, at each end of said claim, one on each side of and 300 feet from the center end monuments or stakes, making the claim in the form of a parallelogram.

Witness: J. Sherlock  
\_\_\_\_\_  
\_\_\_\_\_  
\_\_\_\_\_  
Locator.

Filed and recorded at the request of L. L. Lakel. Jan 23rd 1917. at 9 A. M.

W. L. Brown.  
County Recorder.  
By *mob* Deputy.

MAP FILED IN A MC 66892



202

**When recorded return to:**  
ATTN: Sterling Cook, PhD  
ASARCO LLC – Ray Complex  
P.O. Box 8  
Hayden, Arizona 85235



**OFFICIAL RECORDS OF  
PINAL COUNTY RECORDER  
LAURA DEAN-LYTL**

DATE/TIME: 07/10/08 1007  
FEE: \$13.00  
PAGES: 2  
FEE NUMBER: 2008-064978

**NOTICE OF MINING CLAIM**

1. TYPE OF NOTICE:  Location  Amendment AMC 67052
2. TYPE OF CLAIM:  Placer  Lode
3. The name and address of the Locator is:  
Name: ASARCO LLC – Ray Complex  
Address: P.O. Box 8  
City/State/Zip: Hayden, Arizona 85235
4. The name of the claim is: **Major No. 4**
5. The date of original location: 3/28/1918
6. The claim is 1500 feet long and 600 feet wide. The distance from the location monument to the southeast end center of the claim is 1200' in a southeasterly direction and 300' in a northwesterly direction to the northwest end center.
7. The general course of the claim is from the southeast to the northwest.
8. The location of the claim with reference to a natural object or permanent monument is 1933' west and 2918' north of southeast corner of Section 1, T3S, R13E.
9. The location of the claim lies in the SE ¼ of the NW ¼ of Section 1, Township 3 South, Range 13 East, Gila & Salt River Base and Meridian; Mineral Creek Mining District, Pinale County, State of Arizona.

PHOENIX, ARIZONA  
JUL 11 10 11 AM '08

Amendment Date: 12/7/07

ASARCO LLC  
Owner

*Robert Breen*  
Agent/Print & Sign

P.O. Box 8

Address

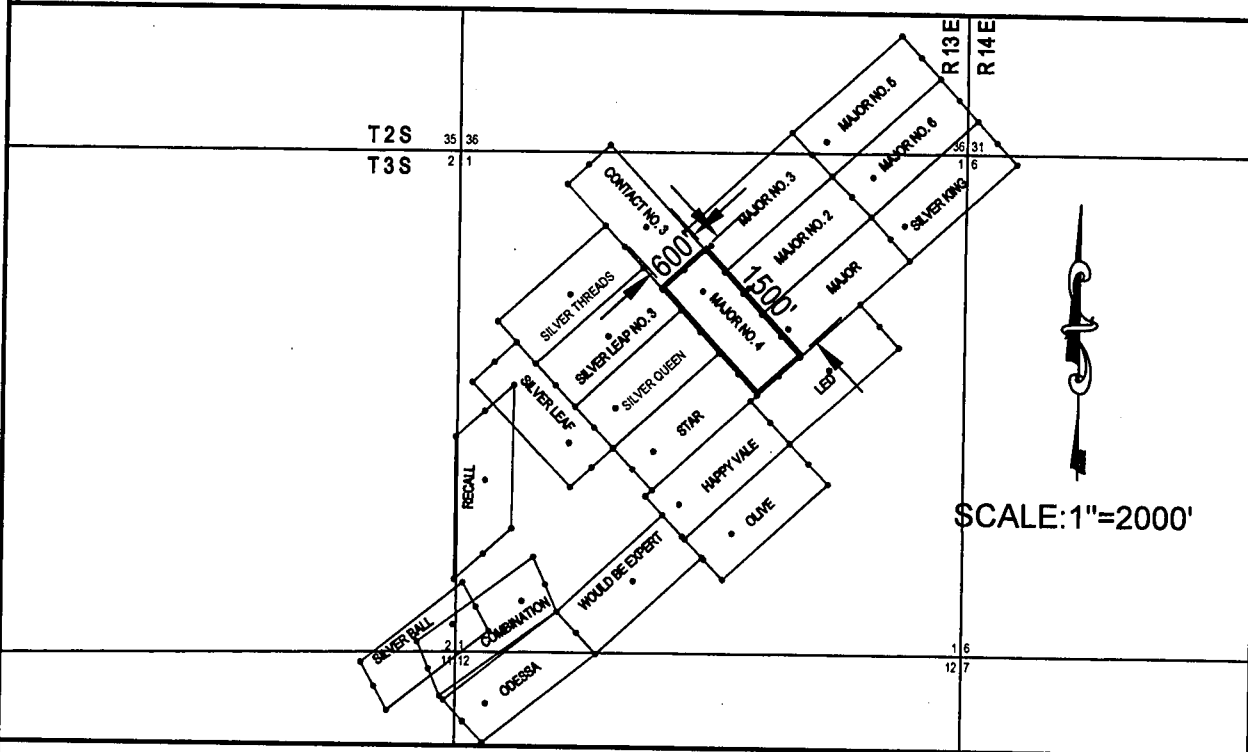
Hayden, Arizona 85235

City/State/Zip

MAP OF MINING CLAIM LOCATION

1. The name of the claim is Major No.4. This claim is 1500' long and 600' wide and oriented in an southeast-northwest direction. All end centers, corners, and location monuments will be set with 2" X 2" X 60" posts set in rock cairns and will have metal tags with location information shown on them.
2. The bearing and distance between corners is as follows:  
Beginning at the southeast end center,  
Thence 300 feet in a southwesterly bearing being the southwest corner,  
Thence 1500 feet in a northwesterly bearing being the northwest corner,  
Thence 300 feet in a northeasterly bearing being the northwest end center,  
Thence 300 feet in a northeasterly bearing being the northeast corner,  
Thence 1500 feet in a southeasterly bearing being the southeast corner,  
Thence 300 feet in a southwesterly bearing being the southeast end center and point of beginning.
3. The location monument is located 1200 feet in a northwesterly bearing of said southeast end center and the location notice is contained within the rock cairn.
4. The northeast end center is approximately 1933' west and 2918' north from the southeast corner of Section 1, Township 3 South, Range 13 East, Gila and Salt River Base and Meridian, Pinal County, Arizona, Mineral Creek Mining District.

MINERAL CREEK MINING DISTRICT  
 PHOENIX, ARIZONA  
 DEC 14 A 7:17



The location of the claim lies in the SE  $\frac{1}{4}$  of the NW  $\frac{1}{4}$  of Section 1 T3S, R13E G&SRBM, Mineral Creek Mining District.

Date: 12/07/07 Agent/Print & Sign: Robert Green

SUPPLEMENTAL INFORMATION FORM

(B.L.M. ORGANIC ACT)

The name of this claim is MAJOR NO. 4, which  
is recorded in Book 35, Mines at page  
421 in the office of the Recorder  
of PINAL County, Arizona.

The latest amendment of the aforesaid claim is the \_\_\_\_\_  
claim and recorded in \_\_\_\_\_  
at page \_\_\_\_\_.

The current owner is KENNECOTT COPPER CORPORATION, % MINE  
ENGINEERING DEPARTMENT, whose address is Hayden, Arizona  
85235.

This is a LODE claim which was  
located on MARCH 28 in the year  
of 1918.

This claim is situated in NW<sup>1</sup>, NE<sup>1</sup>  
of Section (s) 1, Township 3S,  
Range 13E, G. & S. R. B. & M.

RECEIVED  
B.L.M. AZ STATE OFFICE  
OCT 3 10 00 AM '79  
PHOENIX, ARIZONA

### Notice of Location

NOTICE IS HEREBY GIVEN that the Major No. 4 Mining Claim was located by L. L. Lakel on this 23th day of March 1913 for mining purposes. Said claim is 1,500 feet in length along this vein or deposit of mineral-bearing rock in place, and 300 feet in width on each side of the center of said vein or deposit, from end to end of said claim. The general course of this claim is Southerly and Northerly and is situated in the Mineral creek Mining District, Pinal County, Arizona, about 2 miles Northerly from Ray on Rustler Gulch

This claim runs from the discovery monument, or stake, on which this notice is posted 300 feet in a Northerly direction to the center end monument or stake, and 1200 feet in a Southerly direction from the aforesaid location monument, or stake, to the center end monument, or stake, and is also marked by two corner monuments, or stakes, at each end of said claim, one on each side of and 300 feet from the center end monuments or stakes, making the claim in the form of a parallelogram.

Witness:

L. L. Lakel

STATE OF ARIZONA, }  
 County } ss.

I, hereby certify that I am a locator of the aforesaid mining claim, and that the location work was performed hereon within ninety days from the date of location, to the full amount and in the manner required by law

WITNESS My hand and seal this

Locator.

Seal

Filed and recorded at the request of L. L. Lakel June 25th 1913 at 9 A. M.

W. L. Brown.  
 County Recorder.

By *W. L. Brown*  
 Deputy.

RECEIVED  
 B. M. STATE OFFICE  
 PHOENIX, ARIZONA  
 OCT 30 10 00 AM '79

MAP FILED IN A MC 66892

212



OFFICIAL RECORDS OF  
PINAL COUNTY RECORDER  
LAURA DEAN-LYTTLE

When recorded return to:  
ATTN: Sterling Cook, PhD  
ASARCO LLC – Ray Complex  
P.O. Box 8  
Hayden, Arizona 85235

DATE/TIME: 07/10/08 1007  
FEE: \$13.00  
PAGES: 2  
FEE NUMBER: 2008-064979

**NOTICE OF MINING CLAIM**

1. TYPE OF NOTICE:  Location  Amendment AMC 67053
2. TYPE OF CLAIM:  Placer  Lode
3. The name and address of the Locator is:  
Name: ASARCO LLC – Ray Complex  
Address: P.O. Box 8  
City/State/Zip: Hayden, Arizona 85235
4. The name of the claim is: **Major No. 5**
5. The date of original location: 11/9/1929
6. The claim is 1500 feet long and 600 feet wide. The distance from the location monument to the southwest end center of the claim is 200' in a southwesterly direction and 1300' in a northeasterly direction to the northeast end center.
7. The general course of the claim is from the northeast to the southwest.
8. The location of the claim with reference to a natural object or permanent monument is 1620' west and 5248' north of southeast corner of Section 1, T3S, R13E.
9. The location of the claim lies in the SW ¼ of the SE ¼ of Section 36, Township 2 South, Range 13 East, Gila & Salt River Base and Meridian; Mineral Creek Mining District, Pinal County, State of Arizona.

PHOENIX, ARIZONA  
2008 JUL 14 A 3:17  
RECORDED

Amendment Date: 12/18/07 ASARCO LLC  
Owner

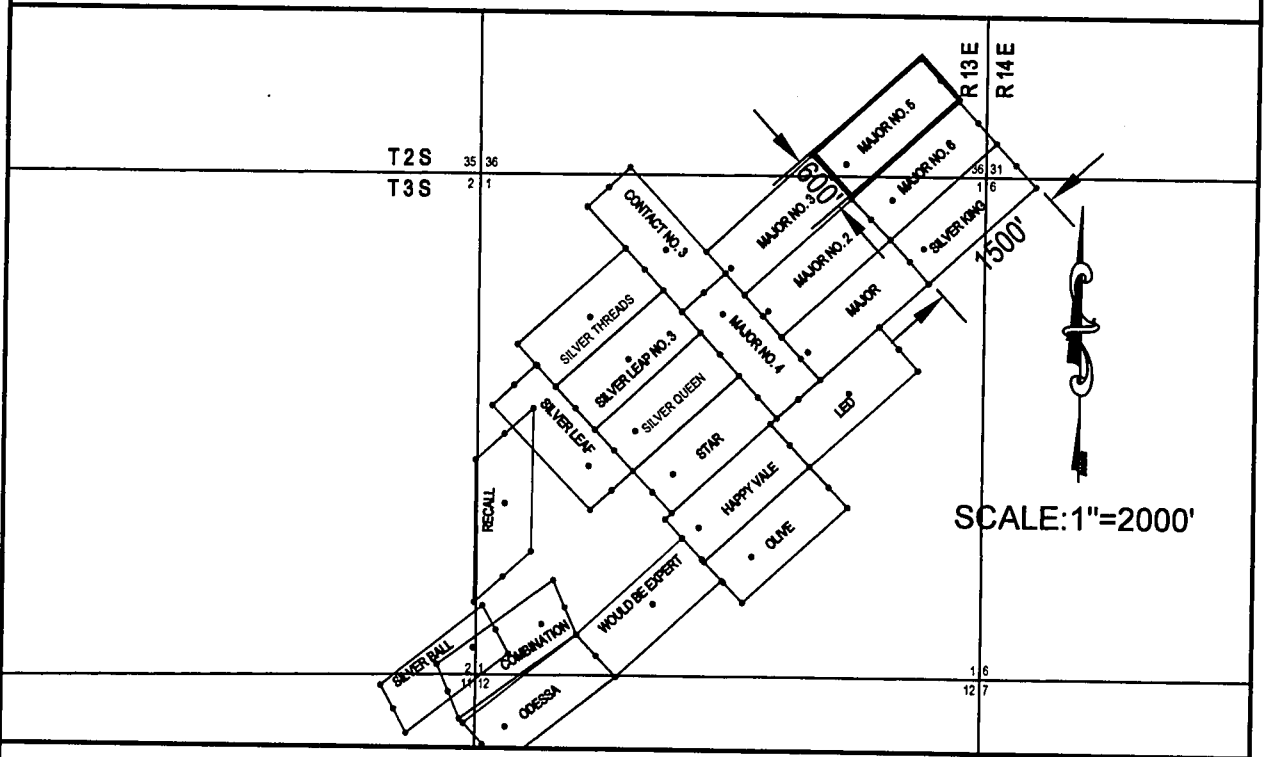
Agent/Print & Sign

P.O. Box 8  
Address  
Hayden, Arizona 85235  
City/State/Zip

MAP OF MINING CLAIM LOCATION

1. The name of the claim is Major No. 5. This claim is 1500' long and 600' wide and oriented in an northeast-southwest direction. All end centers, corners, and location monuments will be set with 2" X 2" X 60" posts set in rock cairns and will have metal tags with location information shown on them.
2. The bearing and distance between corners is as follows:  
Beginning at the southwest end center,  
Thence 300 feet in a northwesterly bearing being the northwest corner,  
Thence 1500 feet in a northeasterly bearing being the northeast corner,  
Thence 300 feet in a southeasterly bearing being the northeast end center,  
Thence 300 feet in a southeasterly bearing being the southeast corner,  
Thence 1500 feet in a southwesterly bearing being the southwest corner,  
Thence 300 feet in a northwesterly bearing being the southwest end center and point of beginning.
3. The location monument is located 200 feet in a northeasterly bearing of said southwest end center and the location notice is contained within the rock cairn.
4. The southwest end center is approximately 1620' west and 5248' north from the southeast corner of Section 1, Township 3 South, Range 13 East, Gila and Salt River Base and Meridian, Pinal County, Arizona, Mineral Creek Mining District.

PHOENIX, ARIZONA  
 APR 14 A P M



The location of the claim lies in the SW  $\frac{1}{4}$  of the SE  $\frac{1}{4}$  of Section 36 T2S, R13E G&SRBM, Mineral Creek Mining District.

Date: 12/18/07

Agent/Print & Sign: Robert [Signature]

SUPPLEMENTAL INFORMATION FORM

(B.L.M. ORGANIC ACT)

The name of this claim is MAJOR NO. 5, which  
 is recorded in Book 46, Mines at page  
26 in the office of the Recorder  
 of PINAL County, Arizona.

The latest amendment of the aforesaid claim is the \_\_\_\_\_  
 \_\_\_\_\_ claim and recorded in \_\_\_\_\_  
 \_\_\_\_\_ at page \_\_\_\_\_.

The current owner is KENNECOTT COPPER CORPORATION, % MINE  
 ENGINEERING DEPARTMENT, whose address is Hayden, Arizona  
 85235.

This is a LODE claim which was  
 located on NOVEMBER 9 in the year  
 of 1929.

This claim is situated in SE $\frac{1}{4}$  - NE $\frac{1}{4}$   
 of Section (s) 36 - 1, Township 2S - 3S,  
 Range 13E, G. & S. R. B. & M.

RECEIVED  
 B.L.M. AZ STATE OFFICE  
 PHOENIX, ARIZONA  
 OCT 3 10 00 AM '79

### Notice of Location

NOTICE IS HEREBY GIVEN, that the Major No. 5 Mining  
 Claim was located by Leo Wall  
 on this 9th day of November, 1929, for mining purposes. Said claim is 1,500 feet in length  
 along this vein or deposit of mineral-bearing rock in place, and 300 feet in width on each side of the center of said vein or de  
 posit, from end to end of said claim. The general course of this claim is southerly and northerly and is  
 situated in the Mineral Creek Mining District, Pinal County, Arizona, about  
3 miles northerly from Ray and on North side of Rusler Gulch

This claim runs from the discovery monument, or stake, on which this notice is posted, 200  
 feet in a southerly direction to the  
 center end monument or stake, and 1300 feet in a northerly center end monument, or  
 from the aforesaid location monument, or stake, to the 300 feet from  
 stake, and is also marked by two corner monuments, or stakes, at each end of said claim, one on each side of and  
 the center end monuments, or stakes, making the claim in the form of a parallelogram.

Witness: Leo Wall.

STATE OF ARIZONA |  
County | ss.

I,  
 hereby certify that I am a locator of the aforesaid mining claim, and that the location work was performed hereon within  
 ninety days from the date of location, to the full amount and in the manner required by law.

Witness my hand and seal this Seal.

Filed and recorded at request of Thos D. Derry Nov. 10, 1929, at 10:30 a.m.

*by Alberta C. Hood,* Deputy Mattie M. Hall, Recorder.  
 Fee No. 20307.

RECEIVED  
 B.L.M. AZ STATE OFFICE  
 PHOENIX, ARIZONA  
 Oct 30 1929  
 10 00 AM '29  
 Locator

MAP FILED IN A MC 66892



2R

When recorded return to:  
ATTN: Sterling Cook, PhD  
ASARCO LLC – Ray Complex  
P.O. Box 8  
Hayden, Arizona 85235



OFFICIAL RECORDS OF  
PINAL COUNTY RECORDER  
LAURA DEAN-LYTLER

DATE/TIME: 07/10/08 1007  
FEE: \$13.00  
PAGES: 2  
FEE NUMBER: 2008-064980

**NOTICE OF MINING CLAIM**

1. TYPE OF NOTICE:  Location  Amendment AMC 67054
2. TYPE OF CLAIM:  Placer  Lode
3. The name and address of the Locator is:  
Name: ASARCO LLC – Ray Complex  
Address: P.O. Box 8  
City/State/Zip: Hayden, Arizona 85235
4. The name of the claim is: **Major No. 6**
5. The date of original location: 11/9/1929
6. The claim is 1500 feet long and 600 feet wide. The distance from the location monument to the southwest end center of the claim is 300' in a southwesterly direction and 1200' in a northeasterly direction to the northeast end center.
7. The general course of the claim is from the northeast to the southwest.
8. The location of the claim with reference to a natural object or permanent monument is 1205' west and 4809' north of southeast corner of Section 1, T3S, R13E.
9. The location of the claim lies in the NE ¼ of the NE ¼ of Section 1, Township 3 South, Range 13 East, Gila & Salt River Base and Meridian; Mineral Creek Mining District, Pinal County, State of Arizona.

2008 JUL 14 A 7:17  
PHOENIX, ARIZONA

Amended Date: 12/18/07

ASARCO LLC  
Owner

*Robert P. ...*  
Agent/Print & Sign

P.O. Box 8

Address

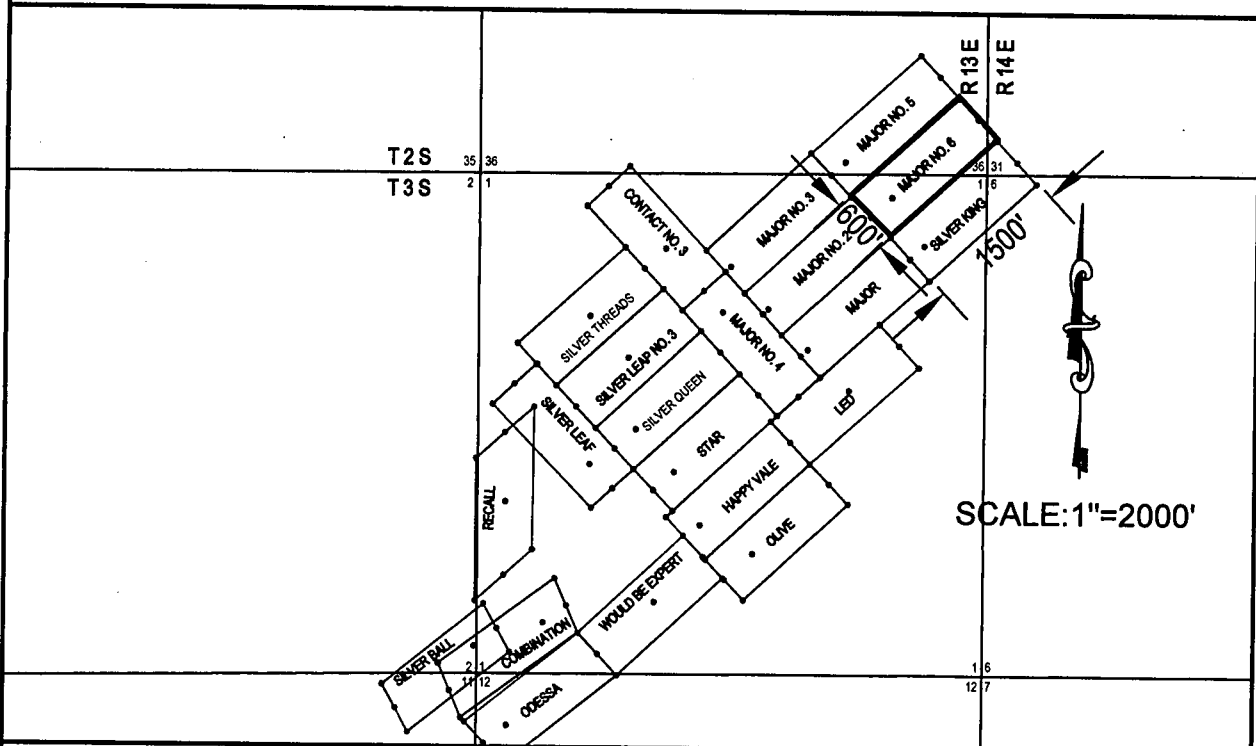
Hayden, Arizona 85235

City/State/Zip

MAP OF MINING CLAIM LOCATION

1. The name of the claim is Major No. 6. This claim is 1500' long and 600' wide and oriented in an northeast-southwest direction. All end centers, corners, and location monuments will be set with 2" X 2" X 60" posts set in rock cairns and will have metal tags with location information shown on them.
2. The bearing and distance between corners is as follows:  
Beginning at the southwest end center,  
Thence 300 feet in a northwesterly bearing being the northwest corner,  
Thence 1500 feet in a northeasterly bearing being the northeast corner,  
Thence 300 feet in a southeasterly bearing being the northeast end center,  
Thence 300 feet in a southeasterly bearing being the southeast corner,  
Thence 1500 feet in a southwesterly bearing being the southwest corner,  
Thence 300 feet in a northwesterly bearing being the southwest end center and point of beginning.
3. The location monument is located 300 feet in a northeasterly bearing of said southwest end center and the location notice is contained within the rock cairn.
4. The southwest end center is approximately 1205' west and 4809' north from the southeast corner of Section 1, Township 3 South, Range 13 East, Gila and Salt River Base and Meridian, Pinal County, Arizona, Mineral Creek Mining District.

2006 JUL 14 A 7:17  
 PHOENIX, ARIZONA



The location of the claim lies in the NE  $\frac{1}{4}$  of the NE  $\frac{1}{4}$  of Section 1 T3S, R13E G&SRBM, Mineral Creek Mining District.

Date: 12/18/07

Agent/Print & Sign: Robert Breen

SUPPLEMENTAL INFORMATION FORM

(B.L.M. ORGANIC ACT)

The name of this claim is MAJOR NO. 6, which  
 is recorded in Book 46, Mines at page  
26 in the office of the Recorder  
 of PINAL County, Arizona.

The latest amendment of the aforesaid claim is the \_\_\_\_\_  
 \_\_\_\_\_ claim and recorded in \_\_\_\_\_  
 \_\_\_\_\_ at page \_\_\_\_\_.

The current owner is KENNECOTT COPPER CORPORATION, % MINE  
 ENGINEERING DEPARTMENT, whose address is Hayden, Arizona  
 85235.

This is a LODE claim which was  
 located on NOVEMBER 9 in the year  
 of 1929.

This claim is situated in SE<sup>1</sup>/<sub>4</sub> - NE<sup>1</sup>/<sub>4</sub> - SW<sup>1</sup>/<sub>4</sub>  
 of Section (s) 36 - 1 - 31, Township 2S - 3S,  
 Range 13E - 14E, G. & S. R. B. & M.

RECEIVED  
 B.L.M. AZ STATE OFFICE  
 OCT 3 10 00 AM '79  
 PHOENIX, ARIZONA

### Notice of Location

NOTICE IS HEREBY GIVEN, that the Major No. 6 Mining  
 Claim was located by Leo Wall  
 on this 9th day of November, 1929 for mining purposes. Said claim is 1,500 feet in length  
 along this vein or deposit of mineral-bearing rock in place, and 300 feet in width on each side of the center of said vein or de  
 posit, from end to end of said claim. The general course of this claim is southerly and northerly and is  
 situated in the Mineral Creek Mining District, Pinal County, Arizona, about  
2 miles northerly from Ray and in Rusler Gulch

This claim runs from the discovery monument, or stake, on which this notice is posted, 300  
 feet in a southerly direction to the  
 center end monument or stake, and 1200 feet in a northerly direction  
 from the aforesaid location monument, or stake, to the center end monument, or  
 stake, and is also marked by two corner monuments, or stakes, at each end of said claim, one on each side of and 300 feet from  
 the center end monuments, or stakes, making the claim in the form of a parallelogram.

Witness:

Leo Wall.

STATE OF ARIZONA  
 County

I,  
 hereby certify that I am a locator of the aforesaid mining claim, and that the location work was performed hereon within  
 ninety days from the date of location, to the full amount and in the manner required by law.

Witness my hand and seal this

Seal.

Filed and recorded at request of Thos. D. Derry Nov, 19, 1929, at 10:30 a.m.

By Alberta C. Hood,  
 Fe. No. 20506.

Deputy Mattie M. Hall, Recorder.

A MC 66892

MAP FILED IN

RECEIVED  
 B.L.M. AZ STATE OFFICE  
 PHOENIX, ARIZONA  
 3 10 0 AM '29  
 Locator.

RECORDED  
 BY C.M.  
 INDEXED U.H.

SUPPLEMENTAL INFORMATION FORM

(B.L.M. ORGANIC ACT)

The name of this claim is MESCAL NO. 1, which  
 is recorded in Docket 188 at page  
564 in the office of the Recorder  
 of PINAL County, Arizona.

The latest amendment of the aforesaid claim is the \_\_\_\_\_  
MESCAL NO. 1 claim and recorded in \_\_\_\_\_  
Docket 193 at page 425.


The current owner is KENNECOTT COPPER CORPORATION, % MINE  
 ENGINEERING DEPARTMENT, whose address is Hayden, Arizona  
 85235.

This is a LODE claim which was  
 located on OCTOBER 7 in the year  
 of 1957.

This claim is situated in SE<sup>1</sup>/<sub>4</sub> - SW<sup>1</sup>/<sub>4</sub>  
 of Section (s) 13 - 18, Township 3S,  
 Range 13E - 14E, G. & S. R. B. & M.

RECEIVED  
 BLM. AZ STATE OFFICE  
 OCT 3 10 00 AM '79  
 PHOENIX, ARIZONA

STATE OF ARIZONA County of Pinal; No. 164498  
 I do hereby certify that the within instrument was filed and recorded at reg. at 2:00 P.M., Docket 193 PAGE 425  
 on DEC. 31 1957  
 Page. Records of Pinal County, Arizona.  
 WITNESS my hand and official seal the day and year first above written  
 SOPHIE M. SMITH, County Recorder,  
 By *Stephen M. Smith*



AMENDED DOCKET 193 PAGE 425

# Notice of Mining Location

LODE CLAIM

TO ALL WHOM IT MAY CONCERN:

This Mining Claim, the name of which is the Mescal No. 1  
 Mining Claim, situate on lands belonging to the United States of America, and in which there  
 are valuable mineral deposits, was entered upon and located for the purpose of exploration  
 and purchase by Kennecott Copper Corporation, A. P. Morris, Agent,  
a citizen of the United States,

(Locator must insert either "a citizen of the United States" or "who has declared his intention of becoming a citizen of the United States.")

the undersigned, on the 8<sup>th</sup> day of November, 1957  
 The length of this claim is 1500 feet,  
 and 1 claim 440 feet,  
 in a n. Easterly direction and 1060  
 feet in a Westerly direction from  
 the center of the discovery shaft, at which this notice is posted, lengthwise of the claim, to-  
 gether with 300 feet in width of the surface grounds, on each side of  
 the center of said claim. The general course of the lode deposit and premises is from the  
East to the West

The claim is situated and located in the Mineral Creek Mining District, in  
Pinal County, in the State of Arizona, about 350 feet  
 in a Southwesterly direction from the One-Quarter Section  
Corner 13/18, T3S, R 13 & 1/4 E, G. & S. R. Meridian

The surface boundaries of the claim are marked upon the ground as follows: Beginning  
 at a rock monument  
 at a point in a n. Easterly direction 440 feet from  
 the discovery shaft (at which this notice is posted), being in the center of the East  
end line of said claim; thence Southerly, 300 feet to a rock  
monument, being the Southeast corner of said claim; thence  
Westerly, 1500 feet to a rock monument, being at the  
Southwest corner of said claim; thence Northerly, 300 feet  
 to a Rock Monument at the center of the West end of said claim;  
 thence Northerly, 300 feet to a rock monument being at the  
Northwest corner of said claim; thence Easterly, 1500 feet  
 to a rock monument at the Northeast corner of said claim;  
 thence Southerly, 300 feet to the place of beginning.

All done under the provisions of the laws of the United States, and the State of Arizona.  
 This is an amended Location Notice of the Mescal No. 1  
 Mining Claim, located by Kennecott Copper Corporation  
A. P. Morris, Agent on the 7<sup>th</sup> day of  
October, 1957, and recorded in Book Docket 188 of the County Recorder's Office, at  
 page 564, in the office of the County Recorder of the aforesaid County of Pinal  
 to which reference is hereby made, and this amended Location Notice is made and posted to  
 correct errors in the description in the said original Location Notice

Dated and posted on the grounds this 8<sup>th</sup> day of November, 1957  
*Louis A. Huchay* Kennecott Copper Corporation  
*James W. Ford* A. P. Morris, Agent  
 Witness

RECEIVED  
 B.L.M. ARIZONA STATE OFFICE  
 OCT 31 10 00 AM '79  
 PHOENIX, ARIZONA

A MC 67055

A MC 67055

Notice of Mining Location

LODE CLAIM

TO ALL WHOM IT MAY CONCERN:

This Mining Claim, the name of which is the Mescal No. 1

Mining Claim, situate on land belonging to the United States of America, and in which there are valuable mineral deposits, was entered upon and located for the purpose of exploration and purchase by Kennecott Copper Corporation, A. P. Morris, Agent, a citizen of the United States

(Locator must insert either "A Citizen of the United States," or "Who has declared his intention to become a Citizen of the United States.") the undersigned, on the 7th day of October, 1957

The length of this claim is 1500 feet and 1 claim 100 feet in a Easterly direction and 1400 feet in a Westerly direction from the center of the discovery shaft, at which this notice is posted, lengthwise of the claim together with 300 feet in width of the surface grounds, on each side of the center of said claim. The general course of the lode deposit and premises is from the East to the West

The claim is situated and located in the Mineral Creek Mining District, in Pinal county, in the State of Arizona, about 2900 feet in a Southerly direction from The Northwest corner of Section 18, T3S, R14E, G. & S. R. Meridian

The surface boundaries of the claim are marked upon the ground as follows:

Beginning at a rock monument at a point in a Easterly direction 100 feet from the discovery shaft (at which this notice is posted), being in the center of the East end line of said claim; thence three hundred feet to a rock monument, being the Southeast corner of said claim; thence fifteen hundred feet to a rock monument being at the Southwest corner of said claim; thence three hundred feet to a rock monument at the center of the West end of this claim; thence three hundred feet to a rock monument, being at the Northwest corner of said claim; thence fifteen hundred feet to a rock monument at the Northeast corner of said claim; thence three hundred feet to the place of beginning.

Dated and posted on the ground this 7th day of October, 1957

Witness signatures: Louis A. Stucky, A. P. Morris, Agent

STATE OF ARIZONA COUNTY OF Pinal ss.

Witness my hand and official seal the day and year aforesaid.

I hereby certify that the within instrument was filed and recorded at request of Harold Bishop, Kennecott Copper Corp, By Deputy Recorder.

on Oct 9 1957 at 2:45 PM, Docket PAGE 564

Fee \$1.00 161224

Table with 3 columns: Indexed, Photostat Compared, Blotted. Values: INDEXED, COMPARED

MAP FILED IN A MC 66892

RECEIVED B.L.M. AZ STATE OFFICE OCT 3 10 00 AM '57

SUPPLEMENTAL INFORMATION FORM

(B.L.M. ORGANIC ACT)

The name of this claim is MESCAL NO. 2, which  
 is recorded in Docket 188 at page  
565 in the office of the Recorder  
 of PINAL County, Arizona.

The latest amendment of the aforesaid claim is the \_\_\_\_\_  
 \_\_\_\_\_ claim and recorded in \_\_\_\_\_  
 \_\_\_\_\_ at page \_\_\_\_\_.

The current owner is KENNECOTT COPPER CORPORATION, % MINE  
 ENGINEERING DEPARTMENT, whose address is Hayden, Arizona  
 85235.

This is a LODE claim which was  
 located on OCTOBER 7 in the year  
 of 1957.

This claim is situated in SW $\frac{1}{4}$   
 of Section (s) 18, Township 3S,  
 Range 14E, G. & S. R. B. & M.

RECEIVED  
 B.L.M. AZ STATE OFFICE  
 PHOENIX, ARIZONA  
 OCT 3 10 00 AM '79



DOC

188 PAGE 565 MC

67056

# Notice of Mining Location

LODE CLAIM

TO ALL WHOM IT MAY CONCERN:

This Mining Claim, the name of which is the MESCAL No. 2 Mining Claim, situate on land belonging to the United States of America, and in which there are valuable mineral deposits, was entered upon and located for the purpose of exploration and purchase by Kennecott Copper Corporation, A. P. Morris, Agent, a citizen of the United States

(Locator must insert either "A Citizen of the United States," or "Who has declared his intention to become a Citizen of the United States.") the undersigned, on the 7<sup>th</sup> day of October, 19 57.

The length of this claim is 1500 feet and 1 claim 1400 feet in a Easterly direction and 100 feet in a Westerly direction from the center of the discovery shaft, at which this notice is posted, lengthwise of the claim together with 300 feet in width of the surface grounds, on each side of the center of said claim. The general course of the lode deposit and premises is from the East to the West.

The claim is situated and located in the Mineral Creek Mining District, in Pinal county, in the State of Arizona, about 2900 feet in a Southerly direction from The Northwest corner of Section 18, T 3 S., R 14 E., G & S. R. Meridian

The surface boundaries of the claim are marked upon the ground as follows: Beginning at a rock monument

at a point in a Westerly direction 100 feet from the discovery shaft (at which this notice is posted), being in the center of the West end line of said claim; thence three hundred feet to a rock monument, being the Northwest corner of said claim; thence fifteen hundred feet to a rock monument being at the Northeast corner of said claim; thence three hundred feet to a rock monument at the center of the East end of this claim; thence three hundred feet to a rock monument, being at the Southeast corner of said claim; thence fifteen hundred feet to a rock monument at the Southwest corner of said claim; thence three hundred feet to the place of beginning.

Dated and posted on the ground this 7<sup>th</sup> day of October, 1957.

Louis A. Henchy  
W. M. McTroskey  
Witness

Kennecott Copper Corporation  
By A. P. Morris, Agent  
Locator(s)

STATE OF ARIZONA  
COUNTY OF Pinal ss.

I hereby certify that the within instrument was filed and recorded at request of Harold Bishop



Witness my hand and official seal the day and year aforesaid.

Sophie M. Smith  
County Recorder.

By \_\_\_\_\_ Deputy Recorder.

on OCT 9 - 1957 at 2:45 P.M. Docket 188 PAGE 565

Fee \$1.00  
161225

Indexed	Photostat	Blotted
INDEXED	COMPARED	COMPARED

Page \_\_\_\_\_

A MC 66892

MAP FILED IN

RECEIVED  
B.L.M. AZ STATE OFFICE

SUPPLEMENTAL INFORMATION FORM

(B.L.M. ORGANIC ACT)

The name of this claim is MESCAL NO. 3, which  
is recorded in Docket 188 at page  
566 in the office of the Recorder  
of PINAL County, Arizona.

The latest amendment of the aforesaid claim is the \_\_\_\_\_  
claim and recorded in \_\_\_\_\_  
at page \_\_\_\_\_.

The current owner is KENNECOTT COPPER CORPORATION, % MINE  
ENGINEERING DEPARTMENT, whose address is Hayden, Arizona  
85235.

This is a LODE claim which was  
located on OCTOBER 7 in the year  
of 1957.

This claim is situated in NW<sup>1</sup>/<sub>4</sub>  
of Section (s) 18, Township 3S,  
Range 14E, G. & S. R. B. & M.

RECEIVED  
BLM. AZ STATE OFFICE  
PHOENIX, ARIZONA  
OCT 3 10 00 AM '79

Notice of Mining Location

LODE CLAIM

TO ALL WHOM IT MAY CONCERN:

This Mining Claim, the name of which is the MESCAL No. 3

Mining Claim, situate on land belonging to the United States of America, and in which there are valuable mineral deposits, was entered upon and located for the purpose of exploration and purchase by Kennecott Copper Corporation, A. P. Morris, Agent, a citizen of the United States

(Locator must insert either "A Citizen of the United States," or "Who has declared his intention to become a Citizen of the United States.") the undersigned, on the 7th day of October, 1957

The length of this claim is 1500 feet and 1 claim 1400 feet in a Easterly direction and 100 feet in a Westerly direction from the center of the discovery shaft, at which this notice is posted, lengthwise of the claim together with 300 feet in width of the surface grounds, on each side of the center of said claim. The general course of the lode deposit and premises is from the East to the West

The claim is situated and located in the Mineral Creek Mining District, in Pinal county, in the State of Arizona, about 2300 feet in a Southerly direction from the Northwest corner of Section 18, T 3 S, R 14 E, G. & S. R. Meridian

The surface boundaries of the claim are marked upon the ground as follows: Beginning at rock monument

at a point in a Westerly direction 100 feet from the discovery shaft (at which this notice is posted), being in the center of the West

end line of said claim; thence three hundred feet to a rock monument, being the Northwest corner of said claim;

thence fifteen hundred feet to a rock monument being at the Northeast corner of said claim; thence three hundred feet

to a rock monument at the center of the East end of this claim; thence three hundred feet to a rock monument, being at the

Southeast corner of said claim; thence fifteen hundred feet to a rock monument at the Southwest corner of said claim;

thence three hundred feet to the place of beginning.

Dated and posted on the ground this 7th day of October, 1957

Louis A. Henchey  
Elyse W. McCroskey  
Witness

Kennecott Copper Corporation  
By A. P. Morris, Agent  
Locator(s)

STATE OF ARIZONA } ss.  
COUNTY OF Pinal

Witness my hand and official seal the day and year aforesaid.

I hereby certify that the within instrument was filed and recorded at request of Harold Bishop

Sophie M. Smith  
County Recorder.

By \_\_\_\_\_ Deputy Recorder.

on OCT 9 - 1957 at \_\_\_\_\_

2:45 P.M., Docket 188 PAGE 566

Fee \$1.00

161226

Indexed	Photostat Compared	Blotted
INDEXED COMPARED		

MAP FILED IN A MC 66892

RECEIVED B.L.M. AZ STATE OFFICE OCT 3 10 00 AM '57

SUPPLEMENTAL INFORMATION FORM

(B.L.M. ORGANIC ACT)

The name of this claim is MESCAL NO. 4, which  
 is recorded in Docket 188 at page  
567 in the office of the Recorder  
 of PINAL County, Arizona.

The latest amendment of the aforesaid claim is the \_\_\_\_\_  
 \_\_\_\_\_ claim and recorded in \_\_\_\_\_  
 \_\_\_\_\_ at page \_\_\_\_\_.

The current owner is KENNECOTT COPPER CORPORATION, % MINE  
 ENGINEERING DEPARTMENT, whose address is Hayden, Arizona  
 85235.

This is a LODE claim which was  
 located on OCTOBER 7 in the year  
 of 1957.

This claim is situated in NE $\frac{1}{4}$  - NW $\frac{1}{4}$   
 of Section (s) 13 - 18, Township 3S,  
 Range 13 E - 14E, G. & S. R. B. & M.

RECEIVED  
 B.L.M. AZ STATE OFFICE  
 PHOENIX, ARIZONA  
 OCT 3 10 00 AM '79

### Notice of Mining Location LODE CLAIM

TO ALL WHOM IT MAY CONCERN:

This Mining Claim, the name of which is the MESCAL No. 4  
Mining Claim, situate on land belonging to the United States of America, and in which there are valuable mineral deposits, was entered upon and located for the purpose of exploration and purchase by Kennecott Copper Corporation, A. P. Morris, Agent, a citizen of  
the United States

(Locator must insert either "A Citizen of the United States," or "Who has declared his intention to become a Citizen of the United States.")  
the undersigned, on the 7<sup>th</sup> day of October, 1957.

The length of this claim is 1500 feet and 1 claim 100 feet in a Easterly direction and 1400 feet in a Westerly direction from the center of the discovery shaft, at which this notice is posted, lengthwise of the claim together with 300 feet in width of the surface grounds, on each side of the center of said claim. The general course of the lode deposit and premises is from the East to the West.

The claim is situated and located in the Mineral Creek Mining District, in Pinal county, in the State of Arizona, about 2300 feet in a Southerly direction from the Northwest corner of Section 18, T 3 S, R 14 E, G. & S. R. Meridian

The surface boundaries of the claim are marked upon the ground as follows:  
Beginning at a rock monument

at a point in a Easterly direction 100 feet from the discovery shaft (at which this notice is posted), being in the center of the East end line of said claim; thence three hundred feet to a rock monument, being the Southeast corner of said claim; thence fifteen hundred feet to a rock monument being at the Southwest corner of said claim; thence three hundred feet to a rock monument at the center of the west end of this claim; thence three hundred feet to a rock monument, being at the Northwest corner of said claim; thence fifteen hundred feet to a rock monument at the Northeast corner of said claim; thence three hundred feet to the place of beginning.

Dated and posted on the ground this 7<sup>th</sup> day of October, 1957.  
Louis C. Hinchey Kennecott Copper Corporation  
By A. P. Morris Agent  
W. M. McBrook Witness Locater(s)

STATE OF ARIZONA  
COUNTY OF Pinal ss.

I hereby certify that the within instrument was filed and recorded at request of Harold Bishop



Witness my hand and official seal the day and year aforesaid.

Sophie M. Smith  
County Recorder.

By \_\_\_\_\_ Deputy Recorder.

on OCT 9 - 1957 at \_\_\_\_\_

2:45 P.M., Docket 188 PAGE 567  
Page \_\_\_\_\_

Fee \$1.00  
161227

Indexed	Photostat	Blotted
INDEXED	COMPARED	COMPARED

MAP FILED IN A MC 66892

RECEIVED B.L.M. AZ STATE OFFICE OCT 3 10 09 AM '57

SUPPLEMENTAL INFORMATION FORM

(B.L.M. ORGANIC ACT)

The name of this claim is MESCAL NO. 5, which  
is recorded in Docket 189 at page  
328 in the office of the Recorder  
of PINAL County, Arizona.

The latest amendment of the aforesaid claim is the \_\_\_\_\_  
claim and recorded in \_\_\_\_\_  
at page \_\_\_\_\_.

The current owner is KENNECOTT COPPER CORPORATION, % MINE  
ENGINEERING DEPARTMENT, whose address is Hayden, Arizona  
85235.

This is a LODE claim which was  
located on OCTOBER 17 in the year  
of 1957.

This claim is situated in NE<sup>1</sup>/<sub>4</sub>, SE<sup>1</sup>/<sub>4</sub>  
of Section (s) 13, Township 3S,  
Range 13E, G. & S. R. B. & M.

RECEIVED  
B.L.M. AZ STATE OFFICE  
OCT 3 10 00 AM '79  
PHOENIX, ARIZONA

### Notice of Mining Location LODE CLAIM

TO ALL WHOM IT MAY CONCERN:

This Mining Claim, the name of which is the MESCAL No. 5  
Mining Claim, situate on land belonging to the United States of America, and in which there are valuable mineral deposits, was entered upon and located for the purpose of exploration and purchase by Kennecott Copper Corporation, A. P. Morris, Agent, a citizen of the United States

(Locator must insert either "A Citizen of the United States," or "Who has declared his intention to become a Citizen of the United States.")  
the undersigned, on the 17<sup>th</sup> day of October, 1957

The length of this claim is 1500 feet and 1 claim 300 feet in a Southerly direction and 1200 feet in a Northerly direction from the center of the discovery shaft, at which this notice is posted, lengthwise of the claim together with 300 feet in width of the surface grounds, on each side of the center of said claim. The general course of the lode deposit and premises is from the South to the North.

The claim is situated and located in the Mineral Creek Mining District, in Pinal county, in the State of Arizona, about 3000 feet in a Southwesterly direction from the Northeast corner of Section 13, T 3 S., R 13 E., G & S. R. Meridian

The surface boundaries of the claim are marked upon the ground as follows:  
Beginning at a rock monument

at a point in a Southerly direction 300 feet from the discovery shaft (at which this notice is posted), being in the center of the South end line of said claim; thence three hundred feet to a rock monument, being the Southwest corner of said claim; thence fifteen hundred feet to a rock monument being at the Northwest corner of said claim; thence three hundred feet to a rock monument at the center of the North end of this claim; thence three hundred feet to a rock monument, being at the Northeast corner of said claim; thence fifteen hundred feet to a rock monument at the Southeast corner of said claim; thence three hundred feet to the place of beginning.

Dated and posted on the ground this 17<sup>th</sup> day of October, 1957.  
David M. Tucker Kennecott Copper Corporation  
Donald H. Ellison By A. P. Morris, Agent  
Witness Locator(s)

STATE OF ARIZONA  
COUNTY OF Pinal ss.

I hereby certify that the within instrument was filed and recorded at request of A. W. Bishop

Witness my hand and official seal the day and year aforesaid.

SOPHIE M. SMITH

County Recorder.

By Eleanora Aguilar  
Deputy Recorder.

on OCT 19 1957 at

11:30 A.M., Docket 189 PAGE 328

Fee \$1.00

Indexed	Photostat	Blotted
INDEXED	COMPILED	

Page.....

161591

MAP FILED IN A MC 66892

RECEIVED  
B.L.M. AZ STATE OFFICE

PHOTOGRAPHED IN ARIZONA  
OCT 3 10 00 AM '57

SUPPLEMENTAL INFORMATION FORM

(B.L.M. ORGANIC ACT)

The name of this claim is MESCAL NO. 6, which  
is recorded in Docket 188 at page  
568 in the office of the Recorder  
of PINAL County, Arizona.

The latest amendment of the aforesaid claim is the \_\_\_\_\_  
claim and recorded in \_\_\_\_\_  
at page \_\_\_\_\_.

The current owner is KENNECOTT COPPER CORPORATION, % MINE  
ENGINEERING DEPARTMENT, whose address is Hayden, Arizona  
85235.

This is a LODE claim which was  
located on OCTOBER 8 in the year  
of 1957.

This claim is situated in NE<sup>1</sup> - NW<sup>1</sup>  
of Section (s) 13 - 18, Township 3S,  
Range 13E - 14E, G. & S. R. B. & M.

RECEIVED  
B.L.M. AZ STATE OFFICE  
OCT 3 10 00 AM '79  
PHOENIX, ARIZONA



Notice of Mining Location
LODE CLAIM

TO ALL WHOM IT MAY CONCERN:

This Mining Claim, the name of which is the Mescal No. 6 Mining Claim, situate on land belonging to the United States of America, and in which there are valuable mineral deposits, was entered upon and located for the purpose of exploration and purchase by Kennecott Copper Corporation, A. P. Morris, Agent, a citizen of the United States

(Locator must insert either "A Citizen of the United States," or "Who has declared his intention to become a Citizen of the United States.") the undersigned, on the 8th day of October, 1957.

The length of this claim is 1500 feet and 1 claim 100 feet in a Easterly direction and 1400 feet in a Westerly direction from the center of the discovery shaft, at which this notice is posted, lengthwise of the claim together with 300 feet in width of the surface grounds, on each side of the center of said claim. The general course of the lode deposit and premises is from the East to the West.

The claim is situated and located in the Mineral Creek Mining District, in Pinal county, in the State of Arizona, about 1700 feet in a Southerly direction from the Northwest corner of Section 18, T. 3 S., R. 14 E., G. & S. R. Meridian.

The surface boundaries of the claim are marked upon the ground as follows: Beginning at a rock monument at a point in a Easterly direction 100 feet from the discovery shaft (at which this notice is posted), being in the center of the East end line of said claim; thence three hundred feet to a rock monument, being the Southeast corner of said claim; thence fifteen hundred feet to a rock monument being at the Southwest corner of said claim; thence three hundred feet to a rock monument at the center of the West end of this claim; thence three hundred feet to a rock monument, being at the Northwest corner of said claim; thence fifteen hundred feet to a rock monument at the Northeast corner of said claim; thence three hundred feet to the place of beginning.

Dated and posted on the ground this 8th day of October, 1957. Louis A. Hinchey, Kennecott Copper Corporation, By A. P. Morris, Agent, Witness, Harold Bishop, Locator(s)

STATE OF ARIZONA } ss. COUNTY OF Pinal } Witness my hand and official seal the day and year aforesaid.

I hereby certify that the within instrument was filed and recorded at request of Harold Bishop, By Joseph M. Smith, County Recorder.

on OCT 9 - 1957 at


2:45 P.M., Docket 188 PAGE 588 161228 Fee \$1.00

Page.....

Table with 3 columns: Indexed, Photostat Compared, Blotted. Row 1: INDEXED, COMPARED, (blank)

MAP FILED IN A MC 66892

RECEIVED B.L.M. AZ STATE OFFICE OCT 3 10 00 AM '57



SUPPLEMENTAL INFORMATION FORM

(B.L.M. ORGANIC ACT)

The name of this claim is MESCAL NO. 7, which  
 is recorded in Docket 188 at page  
569 in the office of the Recorder  
 of PINAL County, Arizona.

The latest amendment of the aforesaid claim is the \_\_\_\_\_  
 \_\_\_\_\_ claim and recorded in \_\_\_\_\_  
 \_\_\_\_\_ at page \_\_\_\_\_.

The current owner is KENNECOTT COPPER CORPORATION, % MINE  
 ENGINEERING DEPARTMENT, whose address is Hayden, Arizona  
 85235.

This is a LODE claim which was  
 located on OCTOBER 8 in the year  
 of 1957.

This claim is situated in NW<sup>1</sup>/<sub>4</sub>  
 of Section (s) 18, Township 3S,  
 Range 14E, G. & S. R. B. & M.

RECEIVED  
 B.L.M. AZ STATE OFFICE  
 OCT 3 10 00 AM '79  
 PHOENIX, ARIZONA

Notice of Mining Location

LODE CLAIM

TO ALL WHOM IT MAY CONCERN:

This Mining Claim, the name of which is the Mescal No. 7 Mining Claim, situate on land belonging to the United States of America, and in which there are valuable mineral deposits, was entered upon and located for the purpose of exploration and purchase by Kennecott Copper Corporation, A. P. Morris, Agent, a citizen of the United States the undersigned, on the 3th day of October, 1957.

The length of this claim is 1500 feet and 1 claim 1400 feet in a Easterly direction and 100 feet in a Westerly direction from the center of the discovery shaft, at which this notice is posted, lengthwise of the claim together with 300 feet in width of the surface grounds, on each side of the center of said claim. The general course of the lode deposit and premises is from the East to the West.

The claim is situated and located in the Mineral-Creek Mining District, in Pinal county, in the State of Arizona, about 1700 feet in a Southerly direction from the Northwest corner of Section 18, T 3 S, R 14 E, G. & S. R. Meridian

The surface boundaries of the claim are marked upon the ground as follows: Beginning at a rock monument

at a point in a Westerly direction 100 feet from the discovery shaft (at which this notice is posted), being in the center of the West end line of said claim; thence three hundred feet to a rock monument, being the Northwest corner of said claim; thence fifteen hundred feet to a rock monument being at the Northeast corner of said claim; thence three hundred feet to a rock monument at the center of the East end of this claim; thence three hundred feet to a rock monument, being at the Southeast corner of said claim; thence fifteen hundred feet to a rock monument at the Southwest corner of said claim; thence three hundred feet to the place of beginning.

Dated and posted on the ground this October, 1957. Louis A. Hinchey, Kennecott Copper Corporation, Hyde W. McCroskey, By A.P. Morris Agent, Witness Locator(s)

STATE OF ARIZONA COUNTY OF Pinal ss.

I hereby certify that the within instrument was filed and recorded at request of Harold Bishop

Witness my hand and official seal the day and year aforesaid.

Sophie M. Smith County Recorder.

By Deputy Recorder.

on OCT 9 - 1957 at

2:45 P.M., Doc# 188 PAGE 569 Fee \$1.00 161229

Table with 3 columns: Indexed, Photostat Compared, Blotted. Values: INDEXED, COMPARED.

Page.....

MAP FILED IN A MC 66892

A MC 67061

RECEIVED B.L.M. AZ STATE OFFICE Oct 3 10 00 AM '79

SUPPLEMENTAL INFORMATION FORM

(B.L.M. ORGANIC ACT)

The name of this claim is MESCAL NO. 8, which  
 is recorded in Docket 189 at page  
55 in the office of the Recorder  
 of PINAL County, Arizona.

The latest amendment of the aforesaid claim is the \_\_\_\_\_  
 \_\_\_\_\_ claim and recorded in \_\_\_\_\_  
 \_\_\_\_\_ at page \_\_\_\_\_.

The current owner is KENNECOTT COPPER CORPORATION, % MINE  
 ENGINEERING DEPARTMENT, whose address is Hayden, Arizona  
 85235.

This is a LODE claim which was  
 located on OCTOBER 9 in the year  
 of 1957.

This claim is situated in NW $\frac{1}{4}$   
 of Section (s) 18, Township 3S,  
 Range 14E, G. & S. R. B. & M.

RECEIVED  
 B.L.M. AZ STATE OFFICE  
 OCT 3 10 00 AM '79  
 PHOENIX, ARIZONA

A MC 67062

### Notice of Mining Location

LODE CLAIM

TO ALL WHOM IT MAY CONCERN:

This Mining Claim, the name of which is the MESCAL No. 8  
 Mining Claim, situate on land belonging to the United States of America, and in which there are valuable mineral deposits, was entered upon and located for the purpose of exploration and purchase by Kennecott Copper Corporation, A. P. Morris, Agent, a citizen of  
the United States  
(Locator must insert either "A Citizen of the United States," or "Who has declared his intention to become a Citizen of the United States.")  
 the undersigned, on the 9th day of October, 1957.

The length of this claim is 1500 feet and 1 claim 1400 feet in a Easterly direction and 100 feet in a Westerly direction from the center of the discovery shaft, at which this notice is posted, lengthwise of the claim together with 300 feet in width of the surface grounds, on each side of the center of said claim. The general course of the lode deposit and premises is from the East to the West.

The claim is situated and located in the Mineral Creek Mining District, in Pinal county, in the State of Arizona, about 1100 feet in a Southerly direction from the Northwest corner of Section 18, T 3 S., R 14 E., G. & S. R. Meridian.

The surface boundaries of the claim are marked upon the ground as follows:  
 Beginning at a rock monument

at a point in a Westerly direction 100 feet from the discovery shaft (at which this notice is posted), being in the center of the West end line of said claim; thence three hundred feet to a rock monument, being the Northwest corner of said claim; thence fifteen hundred feet to a rock monument being at the Northeast corner of said claim; thence three hundred feet to a rock monument at the center of the east end of this claim; thence three hundred feet to a rock monument, being at the Southeast corner of said claim; thence fifteen hundred feet to a rock monument at the Southwest corner of said claim; thence three hundred feet to the place of beginning.

Dated and posted on the ground this 9th day of October, 1957.  
Jesse A. Henchey Kennecott Copper Corporation  
Vyde W. McCroskey By A. P. Morris, Agent  
 Witness Locator(s)

STATE OF ARIZONA  
 COUNTY OF Pinal ss.  
 I hereby certify that the within instrument was filed and recorded at request of H. W. Bishop

Witness my hand and official seal the day and year aforesaid.

SOPHIE M. SMITH  
 County Recorder.

161317 By Cecily C. Cates Deputy Recorder.

on OCT 11 1957 at 11:00 A.M.  
 M., Docket 189 PAGE 55  
 Page.....

Fee \$1.00

INDEXED	PHOTOSTATED	FILED
Indexed	Photostat Compared	Filed

40 Kennecott Copper Corp  
Ray, Ariz.

RECEIVED  
 B.L.M. AZ STATE OFFICE  
 OCT 3 10 00 AM '57

MAP FILED IN A MC 66892

SUPPLEMENTAL INFORMATION FORM

(B.L.M. ORGANIC ACT)

The name of this claim is MESCAL NO. 9, which is recorded in Docket 189 at page 56 in the office of the Recorder of PINAL County, Arizona.

The latest amendment of the aforesaid claim is the \_\_\_\_\_ claim and recorded in \_\_\_\_\_ at page \_\_\_\_\_.

The current owner is KENNECOTT COPPER CORPORATION, % MINE ENGINEERING DEPARTMENT, whose address is Hayden, Arizona 85235.

This is a LODE claim which was located on OCTOBER 9 in the year of 1957.

This claim is situated in NE<sup>1</sup>/<sub>4</sub> - NW<sup>1</sup>/<sub>4</sub> of Section (s) 13 - 18, Township 3S, Range 13E - 14E, G. & S. R. B. & M.

RECEIVED  
BLM. AZ STATE OFFICE  
PHOENIX, ARIZONA  
OCT 3 10 00 AM '79

A MC 67063

Notice of Mining Location
LODE CLAIM

TO ALL WHOM IT MAY CONCERN:

This Mining Claim, the name of which is the Mescal No. 9 Mining Claim, situate on land belonging to the United States of America, and in which there are valuable mineral deposits, was entered upon and located for the purpose of exploration and purchase by Kennecott Copper Corporation, A. P. Morris, Agent, a citizen of the United States

(Locator must insert either "A Citizen of the United States," or "Who has declared his intention to become a Citizen of the United States.") the undersigned, on the 9th day of October, 1957.

The length of this claim is 1500 feet and 1 claim 100 feet in a Easterly direction and 1400 feet in a Westerly direction from the center of the discovery shaft, at which this notice is posted, lengthwise of the claim together with 300 feet in width of the surface grounds, on each side of the center of said claim. The general course of the lode deposit and premises is from the East to the West

The claim is situated and located in the Mineral Creek Mining District, in Pinal county, in the State of Arizona, about 1100 feet in a Southerly direction from the Northwest corner of Section 18, T 3 S, R 14 E, G & S, R. Meridiana

The surface boundaries of the claim are marked upon the ground as follows:

Beginning at a rock monument at a point in a Easterly direction 100 feet from the discovery shaft (at which this notice is posted), being in the center of the East end line of said claim; thence three hundred feet to a rock monument, being the Southeast corner of said claim; thence fifteen hundred feet to a rock monument being at the Southwest corner of said claim; thence three hundred feet to a rock monument at the center of the west end of this claim; thence three hundred feet to a rock monument, being at the Northwest corner of said claim; thence fifteen hundred feet to a rock monument at the Northeast corner of said claim; thence three hundred feet to the place of beginning.

Dated and posted on the ground this 9th day of October, 1957. Kennecott Copper Corporation By A. P. Morris, Agent Locator(s)
Witness: Clyde M. McCroskey

STATE OF ARIZONA COUNTY OF Pinal ss. I hereby certify that the within instrument was filed and recorded at request of H.W. Bishop

Witness my hand and official seal the day and year aforesaid.

SOPHIE M. SMITH

County Recorder.

By Deputy Recorder.

161318

Fee \$1.00

on OCT 11 1957 at 11:00 A.M., Docket 189 PAGE 56 Page

Table with 3 columns: Indexed, Photostat, Blotted. Row 1: INDEXED, COMPARED, BLOTTED

RECEIVED B.L.M. AZ STATE OFFICE OCT 3 10 00 AM '57

MAP FILED IN MC 66892

SUPPLEMENTAL INFORMATION FORM

(B.L.M. ORGANIC ACT)

The name of this claim is MESCAL NO. 10, which is recorded in Docket 189 at page 57 in the office of the Recorder of PINAL County, Arizona.

The latest amendment of the aforesaid claim is the \_\_\_\_\_ claim and recorded in \_\_\_\_\_ at page \_\_\_\_\_.

The current owner is KENNECOTT COPPER CORPORATION, % MINE ENGINEERING DEPARTMENT, whose address is Hayden, Arizona 85235.

This is a LODE claim which was located on OCTOBER 10 in the year of 1957.

This claim is situated in NE<sup>1</sup>/<sub>4</sub> - NW<sup>1</sup>/<sub>4</sub> of Section (s) 13 - 18, Township 3S, Range 13E - 14E, G. & S. R. B. & M.

RECEIVED  
B.L.M. AZ STATE OFFICE  
OCT 3 10 00 AM '79  
PHOENIX, ARIZONA



A MC 67064

### Notice of Mining Location LODE CLAIM

TO ALL WHOM IT MAY CONCERN:

This Mining Claim, the name of which is the MESCAL No. 10 Mining Claim, situate on land belonging to the United States of America, and in which there are valuable mineral deposits, was entered upon and located for the purpose of exploration and purchase by Kennecott Copper Corporation, A. P. Morris, Agent; a citizen of the United States

(Locator must insert either "A Citizen of the United States," or "Who has declared his intention to become a Citizen of the United States.") the undersigned, on the 10th day of October, 1957.

The length of this claim is 1500 feet and 1 claim 100 feet in a Easterly direction and 1700 feet in a Westerly direction from the center of the discovery shaft, at which this notice is posted, lengthwise of the claim together with 300 feet in width of the surface grounds, on each side of the center of said claim. The general course of the lode deposit and premises is from the East to the West.

The claim is situated and located in the Mineral Creek Mining District, in Pinal county, in the State of Arizona, about 500 feet in a Southerly direction from the Northwest corner of Section 18, T 3 S., R 14 E., G. & S. R. Meridian

The surface boundaries of the claim are marked upon the ground as follows:

Beginning at a rock monument at a point in a Easterly direction 100 feet from the discovery shaft (at which this notice is posted), being in the center of the East end line of said claim; thence three hundred feet to a rock monument, being the Southeast corner of said claim; thence fifteen hundred feet to a rock monument being at the Southwest corner of said claim; thence three hundred feet to a rock monument at the center of the West end of this claim; thence three hundred feet to a rock monument, being at the Northwest corner of said claim; thence fifteen hundred feet to a rock monument at the Northeast corner of said claim; thence three hundred feet to the place of beginning.

Dated and posted on the ground this 10th day of October, 1957.

W. W. Mc Crosby Kennecott Copper Corporation  
Donald M. Ellison By A. P. Morris agent  
Witness Locator(s)

STATE OF ARIZONA  
COUNTY OF Pinal ss.

I hereby certify that the within instrument was filed and recorded at request of H. W. Bishop

Witness my hand and official seal the day and year aforesaid.

SOPHIE M. SMITH  
County Recorder.  
By Carol A. Steg  
Deputy Recorder.

on OCT 11 1957 at 11:00 A.M.  
189 PAGE 57  
Page.....

161319  
Fee \$1.00

Indexed	Photostat Compared	Blotted
INDEXED COMPARED		

MAP FILED IN A MC 66892

RECEIVED  
B.I.M. AZ STATE OFFICE  
OCT 3 10 00 AM '57

SUPPLEMENTAL INFORMATION FORM

(B.L.M. ORGANIC ACT)

The name of this claim is MESCAL NO. 11, which  
 is recorded in Docket 189 at page  
58 in the office of the Recorder  
 of PINAL County, Arizona.

The latest amendment of the aforesaid claim is the \_\_\_\_\_  
 \_\_\_\_\_ claim and recorded in \_\_\_\_\_  
 \_\_\_\_\_ at page \_\_\_\_\_.

The current owner is KENNECOTT COPPER CORPORATION, % MINE  
 ENGINEERING DEPARTMENT, whose address is Hayden, Arizona  
 85235.

This is a LODE claim which was  
 located on OCTOBER 10 in the year  
 of 1957.

This claim is situated in \_\_\_\_\_ NW<sup>1</sup>  
 of Section (s) 18, Township 3S,  
 Range 14E, G. & S. R. B. & M.

PHOENIX, ARIZONA

OCT 3 10 00 AM '79

RECEIVED  
B.L.M. AZ STATE OFFICE

Notice of Mining Location  
LODE CLAIM

TO ALL WHOM IT MAY CONCERN:

This Mining Claim, the name of which is the MESCAL No. 11  
Mining Claim, situate on land belonging to the United States of America, and in which there are valuable mineral deposits, was entered upon and located for the purpose of exploration and purchase by Kennecott Copper Corporation, A. P. Morris, Agent, a citizen of the United States

(Locator must insert either "A Citizen of the United States," or "Who has declared his intention to become a Citizen of the United States.")  
the undersigned, on the 10th day of October, 1957.

The length of this claim is 1500 feet and 1 claim 1400 feet in a Easterly direction and 100 feet in a Westerly direction from the center of the discovery shaft, at which this notice is posted, lengthwise of the claim together with 300 feet in width of the surface grounds, on each side of the center of said claim. The general course of the lode deposit and premises is from the East to the West.

The claim is situated and located in the Mineral Creek Mining District, in Pinal county, in the State of Arizona, about 500 feet in a Southerly direction from the Northwest corner of Section 18, T 3 S, R 14 E, G. & S. R. Meridian

The surface boundaries of the claim are marked upon the ground as follows:  
Beginning at a rock monument  
at a point in a Westerly direction 100 feet from the discovery shaft (at which this notice is posted), being in the center of the West end line of said claim; thence three hundred feet to a rock monument, being the Northwest corner of said claim; thence fifteen hundred feet to a rock monument being at the Northeast corner of said claim; thence three hundred feet to a rock monument at the center of the East end of this claim; thence three hundred feet to a rock monument, being at the Southeast corner of said claim; thence fifteen hundred feet to a rock monument at the Southwest corner of said claim; thence three hundred feet to the place of beginning.

Dated and posted on the ground this 10th day of October, 1957  
Wade W. McCroskey Kennecott Copper Corporation  
Donald N. Ellison By A. P. Morris Agent  
Witness Locator(s)

STATE OF ARIZONA  
COUNTY OF Pinal ss.

I hereby certify that the within instrument was filed and recorded at request of H. W. Bishop

on OCT 11 1957 at 11:00 M., Docket 189 PAGE 58  
Page.....

161320

Fee \$1.00

Witness my hand and official seal the day and year aforesaid.

SOPHIE M. SMITH  
County Recorder.  
By Carolyn Ortega  
Deputy Recorder.

Indexed	Photostat	Blotted
INDEXED	COMPARED	COMPARED

MAP FILED IN A MC 66892

A MC 67065

RECEIVED  
B.L.M. AZ STATE OFFICE  
OCT 3 10 00 AM '57

SUPPLEMENTAL INFORMATION FORM

(B.L.M. ORGANIC ACT)

The name of this claim is MESCAL NO. 12, which  
is recorded in Docket 189 at page  
59 in the office of the Recorder  
of PINAL County, Arizona.

The latest amendment of the aforesaid claim is the \_\_\_\_\_  
claim and recorded in \_\_\_\_\_  
at page \_\_\_\_\_.

The current owner is KENNECOTT COPPER CORPORATION, % MINE  
ENGINEERING DEPARTMENT, whose address is Hayden, Arizona  
85235.

This is a LODE claim which was  
located on OCTOBER 10 in the year  
of 1957.

This claim is situated in SW<sup>1</sup>/<sub>4</sub> - NW<sup>1</sup>/<sub>4</sub>  
of Section (s) 7 - 18, Township 3S,  
Range 14E, G. & S. R. B. & M.

RECEIVED  
BLM. AZ STATE OFFICE  
OCT 3 10 00 AM '79  
PHOENIX, ARIZONA

A MC 67066

Notice of Mining Location  
LODE CLAIM

TO ALL WHOM IT MAY CONCERN:

This Mining Claim, the name of which is the MESCAL No. 12  
Mining Claim, situate on land belonging to the United States of America, and in which there are valuable mineral deposits, was entered upon and located for the purpose of exploration and purchase by Kennecott Copper Corporation, A. P. Morris, Agent, a citizen of the United States  
(Locator must insert either "A Citizen of the United States," or "Who has declared his intention to become a Citizen of the United States.")

the undersigned, on the 10th day of October, 1957.

The length of this claim is 1500 feet and 1 claim 1500 feet in a Easterly direction and 100 feet in a Westerly direction from the center of the discovery shaft, at which this notice is posted, lengthwise of the claim together with 300 feet in width of the surface grounds, on each side of the center of said claim. The general course of the lode deposit and premises is from the East to the West.

The claim is situated and located in the Mineral Creek Mining District, in Pinal county, in the State of Arizona, about 300 feet in a Northeasterly direction from The Southwest corner of Section 7, T-3-S, R-14-E, G. & S. R. Meridian.

The surface boundaries of the claim are marked upon the ground as follows:

Beginning at a rock monument  
at a point in a Westerly direction 100 feet from the discovery shaft (at which this notice is posted), being in the center of the West end line of said claim; thence three hundred feet to a rock monument, being the Northwest corner of said claim; thence fifteen hundred feet to a rock monument being at the Northeast corner of said claim; thence three hundred feet to a rock monument at the center of the east end of this claim; thence three hundred feet to a rock monument, being at the Southeast corner of said claim; thence fifteen hundred feet to a rock monument at the Southwest corner of said claim; thence three hundred feet to the place of beginning.

Dated and posted on the ground this 10th day of October, 1957.

Ulysses W. McCroskey  
Donald M. Ellison  
Witness

Kennecott Copper Corporation  
By A. P. Morris, Agent  
Locator(s)

STATE OF ARIZONA  
COUNTY OF Pinal ss.

I hereby certify that the within instrument was filed and recorded at request of H. W. Bishop

Witness my hand and official seal the day and year aforesaid.

SOPHIE M. SMITH  
County Recorder.

By Cecily Carter  
Deputy Recorder.

on OCT 11 1957 at 11:00 A.M.  
189 PAGE 59  
Docket

161321

Fee \$1.00

Indexed	Photostat Compared	Blotted
INDEXED	COMPARED	

MAP FILED IN A MC 66892

RECEIVED  
B.L.M. AZ STATE OFFICE

SUPPLEMENTAL INFORMATION FORM

(B.L.M. ORGANIC ACT)

The name of this claim is MESCAL NO. 13, which  
 is recorded in Docket 189 at page  
60 in the office of the Recorder  
 of PINAL County, Arizona.

The latest amendment of the aforesaid claim is the \_\_\_\_\_  
 \_\_\_\_\_ claim and recorded in \_\_\_\_\_  
 \_\_\_\_\_ at page \_\_\_\_\_.

The current owner is KENNECOTT COPPER CORPORATION, % MINE  
 ENGINEERING DEPARTMENT, whose address is Hayden, Arizona  
 85235.

This is a LODE claim which was  
 located on OCTOBER 10 in the year  
 of 1957.

This claim is situated in SE $\frac{1}{4}$  - NE $\frac{1}{4}$  - SW $\frac{1}{4}$  - NW $\frac{1}{4}$   
 of Section (s) 12 - 13 - 7 - 18, Township 3S,  
 Range 13E - 14E, G. & S. R. B. & M.

RECEIVED  
 B.L.M. AZ STATE OFFICE  
 OCT 3 10 00 AM '79  
 PHOENIX, ARIZONA

Notice of Mining Location
LODE CLAIM

TO ALL WHOM IT MAY CONCERN:

This Mining Claim, the name of which is the Mescal No. 13 Mining Claim, situate on land belonging to the United States of America, and in which there are valuable mineral deposits, was entered upon and located for the purpose of exploration and purchase by Kennecott Copper Corporation, A. P. Norris, Agent, a citizen of the United States the undersigned, on the 10th day of October, 1957.

The length of this claim is 1500 feet and 1 claim 100 feet in a Easterly direction and 1400 feet in a Westerly direction from the center of the discovery shaft, at which this notice is posted, lengthwise of the claim together with 300 feet in width of the surface grounds, on each side of the center of said claim. The general course of the lode deposit and premises is from the East to the West.

The claim is situated and located in the Mineral Creek Mining District, in Pinal county, in the State of Arizona, about 150 feet in a Northerly direction from the Southwest corner of Section 7, T 3 S, R 14 E, G. & S. R. Meridian.

The surface boundaries of the claim are marked upon the ground as follows: Beginning at a rock monument at a point in a Easterly direction 100 feet from the discovery shaft (at which this notice is posted), being in the center of the East end line of said claim; thence three hundred feet to a rock monument, being the Southeast corner of said claim; thence fifteen hundred feet to a rock monument being at the Southwest corner of said claim; thence three hundred feet to a rock monument at the center of the west end of this claim; thence three hundred feet to a rock monument, being at the Northwest corner of said claim; thence fifteen hundred feet to a rock monument at the Northeast corner of said claim; thence three hundred feet to the place of beginning.

Dated and posted on the ground this 10th day of October, 1957. Ulysses W. McWhorter, Kenneth Copper Corporation, By Donald M. Ellison, A. P. Norris agent, Witness Locator(s)

STATE OF ARIZONA COUNTY OF Pinal ss. I hereby certify that the within instrument was filed and recorded at request of H. W. Bishop

Witness my hand and official seal the day and year aforesaid. SOPHIE M. SMITH County Recorder. By Carolyn Catey Deputy Recorder.

on OCT 11 1957 at 161322 Fee \$1.00 H. W. Bishop, Docket 189 PAGE 60 Page

Table with 3 columns: Indexed, Photostat Compared, Blotted. Contains the text 'INDEXED COMPARED'.

MAP FILED IN A MC 66892

RECEIVED B.L.M. AZ STATE OFFICE OCT 3 10 00 AM '79 PHOENIX, ARIZONA

SUPPLEMENTAL INFORMATION FORM

(B.L.M. ORGANIC ACT)

The name of this claim is MESCAL NO. 14, which  
is recorded in Docket 189 at page  
61 in the office of the Recorder  
of PINAL County, Arizona.

The latest amendment of the aforesaid claim is the \_\_\_\_\_  
claim and recorded in \_\_\_\_\_  
at page \_\_\_\_\_.

The current owner is KENNECOTT COPPER CORPORATION, % MINE  
ENGINEERING DEPARTMENT, whose address is Hayden, Arizona  
85235.

This is a LODE claim which was  
located on OCTOBER 9 in the year  
of 1957.

This claim is situated in SE<sup>1</sup>/<sub>4</sub> - SW<sup>1</sup>/<sub>4</sub>  
of Section (s) 12 - 7, Township 3S,  
Range 13E - 14E, G. & S. R. B. & M.

RECEIVED  
B.L.M. AZ STATE OFFICE  
OCT 3 10 00 AM '79  
PHOENIX, ARIZONA



A MC 67068

Notice of Mining Location  
LODE CLAIM

TO ALL WHOM IT MAY CONCERN:

This Mining Claim, the name of which is the MESCAL No. 14  
Mining Claim, situate on land belonging to the United States of America, and in which there are valuable mineral deposits, was entered upon and located for the purpose of exploration and purchase by Kennecott Copper Corporation, A. P. Morris, Agent, a citizen of the United States

(Locator must insert either "A Citizen of the United States," or "Who has declared his intention to become a Citizen of the United States.")  
the undersigned, on the 9th day of October, 1957

The length of this claim is 1500 feet and 1 claim 100 feet in a Easterly direction and 1400 feet in a Westerly direction from the center of the discovery shaft, at which this notice is posted, lengthwise of the claim together with 300 feet in width of the surface grounds, on each side of the center of said claim. The general course of the lode deposit and premises is from the East to the West

The claim is situated and located in the Mineral Creek Mining District, in Pinal county, in the State of Arizona, about 700 feet in a Northerly direction from the Southwest corner of Section 7, T 3 S., R 14 E, G. & S. R. Meridian

The surface boundaries of the claim are marked upon the ground as follows:  
Beginning at a rock monument

at a point in a Easterly direction 100 feet from the discovery shaft (at which this notice is posted), being in the center of the East end line of said claim; thence three hundred feet to a rock monument, being the Southeast corner of said claim; thence fifteen hundred feet to a rock monument being at the Southwest corner of said claim; thence three hundred feet to a rock monument at the center of the west end of this claim; thence three hundred feet to a rock monument, being at the Northwest corner of said claim; thence fifteen hundred feet to a rock monument at the Northeast corner of said claim; thence three hundred feet to the place of beginning.

Dated and posted on the ground this 9th day of October, 1957.  
George M. Tucker Kennecott Copper Corporation  
Donald P. Singer By A.P. Morris, Agent  
Witness Locator(s)

STATE OF ARIZONA  
COUNTY OF Pinal ss.  
I hereby certify that the within instrument was filed and recorded at request of H. W. Bishop

Witness my hand and official seal the day and year aforesaid.  
SOPHIE M. SMITH  
County Recorder.  
By Crawley  
Deputy Recorder.

on OCT. 11, 1957 at 11:00 A.M.  
189 Docket 61  
Page.....

161323  
Fee \$1.00

Indexed	X Photostat	Blotted
	Compared	FILED

RECEIVED  
B.I.M. AZ STATE OFFICE  
OCT 3 10 00 AM '79  
PHOENIX, ARIZONA

MAP FILED IN A MC 66899

SUPPLEMENTAL INFORMATION FORM

(B.L.M. ORGANIC ACT)

The name of this claim is MESCAL NO. 15, which  
 is recorded in Docket 189 at page  
62 in the office of the Recorder  
 of PINAL County, Arizona.

The latest amendment of the aforesaid claim is the \_\_\_\_\_  
 \_\_\_\_\_ claim and recorded in \_\_\_\_\_  
 \_\_\_\_\_ at page \_\_\_\_\_.

The current owner is KENNECOTT COPPER CORPORATION, % MINE  
 ENGINEERING DEPARTMENT, whose address is Hayden, Arizona  
 85235.

This is a LODE claim which was  
 located on OCTOBER 9 in the year  
 of 1957.

This claim is situated in SW $\frac{1}{4}$   
 of Section (s) 7, Township 3S,  
 Range 14E, G. & S. R. B. & M.

RECEIVED  
 B.L.M. AZ STATE OFFICE  
 OCT 3 10 00 AM '79  
 PHOENIX, ARIZONA.

Notice of Mining Location
LODE CLAIM

TO ALL WHOM IT MAY CONCERN:

This Mining Claim, the name of which is the Mescal No. 15 Mining Claim, situate on land belonging to the United States of America, and in which there are valuable mineral deposits, was entered upon and located for the purpose of exploration and purchase by Kennecott Copper Corporation, A. P. Morris, Agent, a citizen of the United States.

(Locator must insert either "A Citizen of the United States," or "Who has declared his intention to become a Citizen of the United States.") the undersigned, on the 9th day of October, 1957.

The length of this claim is 1500 feet and 1 claim 1400 feet in a Easterly direction and 100 feet in a Westerly direction from the center of the discovery shaft, at which this notice is posted, lengthwise of the claim together with 300 feet in width of the surface grounds, on each side of the center of said claim. The general course of the lode deposit and premises is from the East to the West.

The claim is situated and located in the Mineral Creek Mining District, in Pinal county, in the State of Arizona, about 800 feet in a Northerly direction from the Southwest corner of Section 7, T 3 S., R 14 E., G. & S., R. Meridian.

The surface boundaries of the claim are marked upon the ground as follows: Beginning at a rock monument

at a point in a Westerly direction 100 feet from the discovery shaft (at which this notice is posted), being in the center of the West end line of said claim; thence three hundred feet to a rock monument, being the Northwest corner of said claim; thence fifteen hundred feet to a rock monument being at the Northeast corner of said claim; thence three hundred feet to a rock monument at the center of the East end of this claim; thence three hundred feet to a rock monument, being at the Southeast corner of said claim; thence fifteen hundred feet to a rock monument at the Southwest corner of said claim; thence three hundred feet to the place of beginning.

Dated and posted on the ground this 9th day of October, 1957.

Spencer M. Tucker
Witness

Kennecott Copper Corporation
By A. P. Morris Agent
Locator(s)

STATE OF ARIZONA
COUNTY OF Pinal ss.

I hereby certify that the within instrument was filed and recorded at request of H. W. Bailey

on OCT 11 1957 at

11:00 a.m., Docket 189 PAGE 62
Page.....

161324

Fee \$1.00

Witness my hand and official seal the day and year aforesaid.

SOPHIE M. SMITH
County Recorder.

By Carolyn Catey
Deputy Recorder.

Table with 3 columns: Indexed, Photostat, Blotted. Values: INDEXED, Compared, COMPARED.

MAP FILED IN A MC 66892

RECEIVED
B.L.M. AZ STATE OFFICE
OCT 3 10 00 AM '79

SUPPLEMENTAL INFORMATION FORM

(B.L.M. ORGANIC ACT)

The name of this claim is MESCAL NO. 16, which  
 is recorded in Docket 189 at page  
329 in the office of the Recorder  
 of PINAL County, Arizona.

The latest amendment of the aforesaid claim is the \_\_\_\_\_  
 \_\_\_\_\_ claim and recorded in \_\_\_\_\_  
 \_\_\_\_\_ at page \_\_\_\_\_.

The current owner is KENNECOTT COPPER CORPORATION, % MINE  
 ENGINEERING DEPARTMENT, whose address is Hayden, Arizona  
 85235.

This is a LODE claim which was  
 located on OCTOBER 17 in the year  
 of 1957.

This claim is situated in SW<sup>1</sup>/<sub>4</sub>  
 of Section (s) 7, Township 3S,  
 Range 14E, G. & S. R. B. & M.

RECEIVED  
 B.L.M. AZ STATE OFFICE  
 PHOENIX, ARIZONA  
 OCT 3 10 00 AM '79

A MC 67070

# Notice of Mining Location

## LODE CLAIM

TO ALL WHOM IT MAY CONCERN:

This Mining Claim, the name of which is the MESCAL No. 16

Mining Claim, situate on land belonging to the United States of America, and in which there are valuable mineral deposits, was entered upon and located for the purpose of exploration and purchase by Kennecott Copper Corporation, A. P. Morris, Agent, a citizen of the United States.

(Locator must insert either "A Citizen of the United States," or "Who has declared his intention to become a Citizen of the United States.")  
the undersigned, on the 17th day of October, 1957.

The length of this claim is 1500 feet and 1 claim 100 feet in a Easterly direction and 1400 feet in a Westerly direction from the center of the discovery shaft, at which this notice is posted, lengthwise of the claim together with 300 feet in width of the surface grounds, on each side of the center of said claim. The general course of the lode deposit and premises is from the East to the West.

The claim is situated and located in the Mineral Creek Mining District, in Pinal county, in the State of Arizona, about 1900 feet in a Northeasterly direction from the Southwest corner of Section 7, T. 3 S., R. 14 E., G. & S. R.; Meridian

The surface boundaries of the claim are marked upon the ground as follows:  
Beginning at a rock monument

at a point in a Easterly direction 100 feet from the discovery shaft (at which this notice is posted), being in the center of the East end line of said claim; thence Southerly, three hundred feet to a rock monument, being the Southeast corner of said claim; thence Westerly, fifteen hundred feet to a rock monument being at the Southwest corner of said claim; thence Northerly, three hundred feet to a rock monument at the center of the West end of this claim; thence Northerly, three hundred feet to a rock monument, being at the Northwest corner of said claim; thence Easterly, fifteen hundred feet to a rock monument at the Northeast corner of said claim; thence Southerly, three feet to the place of beginning.

Dated and posted on the ground this 17th day of October, 1957.

Louise A. Blumhagen  
Donald L. Simpson Witness  
By A. P. Morris Agent  
Locator(s)

STATE OF ARIZONA }  
COUNTY OF Pinal } ss.

I hereby certify that the within instrument was filed and recorded at request of H. W. Bishop - 70

Witness my hand and official seal the day and year aforesaid.

SOPHIE M. SMITH

County Recorder.

By Eleanor Aguilera  
Deputy Recorder.

on OCT. 19. 1957 at

11:30 A.M. Docket 189 PAGE 329

Fee \$1.00

INDEXED	Photostat Compared	Blotted
---------	--------------------	---------


Page.....

161592

MAP FILED IN A MC 66892

OCT 21 10 00 AM '57

RECEIVED B.L.M.-AZ STATE OFFICE



SUPPLEMENTAL INFORMATION FORM

(B.L.M. ORGANIC ACT)

The name of this claim is MESCAL NO. 17, which is recorded in Docket 189 at page 63 in the office of the Recorder of PINAL County, Arizona.

The latest amendment of the aforesaid claim is the \_\_\_\_\_ claim and recorded in \_\_\_\_\_ at page \_\_\_\_\_.

The current owner is KENNECOTT COPPER CORPORATION, % MINE ENGINEERING DEPARTMENT, whose address is Hayden, Arizona 85235.

This is a LODE claim which was located on OCTOBER 10 in the year of 1957.

This claim is situated in SE<sup>1</sup> - SW<sup>1</sup> of Section (s) 12 - 7, Township 3S, Range 13E - 14E, G. & S. R. B. & M.

RECEIVED  
BLM. AZ STATE OFFICE  
OCT 3 10 00 AM '79  
PHOENIX, ARIZONA

A MC 67071

Notice of Mining Location  
LODE CLAIM

TO ALL WHOM IT MAY CONCERN:

This Mining Claim, the name of which is the MESCAL No. 17  
Mining Claim, situate on land belonging to the United States of America, and in which there are valuable mineral deposits, was entered upon and located for the purpose of exploration and purchase by Kennecott Copper Corporation, A. P. Morris, Agent, a citizen of  
the United States

(Locator must insert either "A Citizen of the United States," or "Who has declared his intention to become a Citizen of the United States.")  
the undersigned, on the 10th day of October, 1957

The length of this claim is 1500 feet and I claim 340 feet in a Easterly direction and 1160 feet in a Westerly direction from the center of the discovery shaft, at which this notice is posted, lengthwise of the claim together with 300 feet in width of the surface grounds, on each side of the center of said claim. The general course of the lode deposit and premises is from the East to the West

The claim is situated and located in the Mineral Creek Mining District, in Pinal county, in the State of Arizona, about 1300 feet in a Northerly direction from the Southwest corner of Section 7, T 3 S., R 14 E., G. & S. R. Meridian

The surface boundaries of the claim are marked upon the ground as follows:  
Beginning at a rock monument

at a point in a Easterly direction 340 feet from the discovery shaft (at which this notice is posted), being in the center of the East

end line of said claim; thence three hundred feet to a rock monument, being the Southeast corner of said claim; thence fifteen hundred feet to a rock monument being at the Southwest corner of said claim; thence three hundred feet to a rock monument at the center of the west end of this claim; thence three hundred feet to a rock monument, being at the Northwest corner of said claim; thence fifteen hundred feet to a rock monument at the Northeast corner of said claim; thence three hundred feet to the place of beginning.

Dated and posted on the ground this 10th day of October, 1957  
Josias A. Hinchey Kennecott Copper Corporation  
Ronald L. Singer By A.P. Morris, Agent  
Witness Locator(s)

STATE OF ARIZONA  
COUNTY OF Pinal ss.  
I hereby certify that the within instrument was filed and recorded at request of H. W. Bailey

Witness my hand and official seal the day and year aforesaid.

SOPHIE M. SMITH  
County Recorder.  
By Carolyn Catey  
Deputy Recorder.

on OCT 11 1957 at 11:00 A.M.  
Page 189 Docket 189 PAGE 63

161325  
Fee \$1.00

Indexed	Photostat Compared	Blotted
INDEXED COMPARED		

MAP FILED IN A MC 66892

RECEIVED BLM. AZ STATE OFFICE

SUPPLEMENTAL INFORMATION FORM

(B.L.M. ORGANIC ACT)

The name of this claim is MESCAL NO. 18, which  
is recorded in Docket 189 at page  
199 in the office of the Recorder  
of PINAL County, Arizona.

The latest amendment of the aforesaid claim is the \_\_\_\_\_  
claim and recorded in \_\_\_\_\_  
at page \_\_\_\_\_.

The current owner is KENNECOTT COPPER CORPORATION, % MINE  
ENGINEERING DEPARTMENT, whose address is Hayden, Arizona  
85235.

This is a LODE claim which was  
located on OCTOBER 16 in the year  
of 1957.

This claim is situated in SE<sup>1</sup>/<sub>4</sub> - SW<sup>1</sup>/<sub>4</sub>  
of Section (s) 12 - 7, Township 3S,  
Range 13E - 14E, G. & S. R. B. & M.

RECEIVED  
B.L.M. AZ STATE OFFICE  
PHOENIX, ARIZONA  
OCT 3 10 00 AM '79



A MC 67072

### Notice of Mining Location LODE CLAIM

TO ALL WHOM IT MAY CONCERN:

This Mining Claim, the name of which is the MESCAL No. 18  
Mining Claim, situate on land belonging to the United States of America, and in which there are valuable mineral deposits, was entered upon and located for the purpose of exploration and purchase by Kennecott Copper Corporation, A. P. Morris, Agent, a citizen of the United States

(Locator must insert either "A Citizen of the United States," or "Who has declared his intention to become a Citizen of the United States.")  
the undersigned, on the 16th day of October, 1957

The length of this claim is 1500 feet and 1 claim 1400 feet in a Easterly direction and 100 feet in a Westerly direction from the center of the discovery shaft, at which this notice is posted, lengthwise of the claim together with 300 feet in width of the surface grounds, on each side of the center of said claim. The general course of the lode deposit and premises is from the East to the West.

The claim is situated and located in the Mineral Creek Mining District, in Pinal county, in the State of Arizona, about 2300 feet in a Northwesterly direction from the Southeast corner of Section 12, T 3 S., R 13 E., G. & S. R. Meridian

The surface boundaries of the claim are marked upon the ground as follows:  
Beginning at a rock monument

at a point in a Westerly direction 100 feet from the discovery shaft (at which this notice is posted), being in the center of the West

end line of said claim; thence Northerly, three hundred feet to a rock monument, being the Northwest corner of said claim;

thence Easterly, fifteen hundred feet to a rock monument being at the Northeast corner of said claim; thence Southerly, three hundred feet

to a rock monument at the center of the East end of this claim;

thence Southerly, three hundred feet to a rock monument, being at the Southeast corner of said claim; thence Westerly, fifteen hundred feet

to a rock monument at the Southwest corner of said claim; thence Northerly, three hundred feet to the place of beginning.

Dated and posted on the ground this 16th day of October, 1957

Ulyde M. Mc Caskey Kennecott Copper Corporation  
Donald M. Ellison By A. P. Morris, Agent  
Witness Locator(s)


STATE OF ARIZONA }  
COUNTY OF Pinal } ss.

I hereby certify that the within instrument was filed and recorded at request of Kennecott Copper Corp.

Witness my hand and official seal the day and year aforesaid.

SOPHIE M. SMITH  
County Recorder.

By Eleanor Agulsi  
Deputy Recorder.



on OCT 16 1957 at 2:30 P.M.  
Page..... 189 Docket PAGE 199

Fee \$1.00

Indexed	Photostat Compared	Blotted
INDEXED COMPARED		

161473

A MC 66892  
MAP FILED IN

RECEIVED  
B.L.M. AZ STATE OFFICE

OCT 3 10 00 AM '57

SUPPLEMENTAL INFORMATION FORM

(B.L.M. ORGANIC ACT)

The name of this claim is MESCAL NO. 19, which  
is recorded in Docket 189 at page  
64 in the office of the Recorder  
of PINAL County, Arizona.

The latest amendment of the aforesaid claim is the \_\_\_\_\_  
claim and recorded in \_\_\_\_\_  
at page \_\_\_\_\_.

The current owner is KENNECOTT COPPER CORPORATION, % MINE  
ENGINEERING DEPARTMENT, whose address is Hayden, Arizona  
85235.

This is a LODE claim which was  
located on OCTOBER 10 in the year  
of 1957.

This claim is situated in SW<sup>1</sup>/<sub>4</sub>  
of Section (s) 7, Township 3S,  
Range 14E, G. & S. R. B. & M.

RECEIVED  
BLM. AZ STATE OFFICE  
OCT 3 10 00 AM '79  
PHOENIX, ARIZONA

A MC 67073

Notice of Mining Location  
LODE CLAIM

TO ALL WHOM IT MAY CONCERN:

This Mining Claim, the name of which is the MESCAL No. 19  
Mining Claim, situate on land belonging to the United States of America, and in which there are valuable mineral deposits, was entered upon and located for the purpose of exploration and purchase by Kennecott Copper Corporation, A. P. Morris, Agent, a citizen of the United States

(Locator must insert either "A Citizen of the United States," or "Who has declared his intention to become a Citizen of the United States.")  
the undersigned, on the 10th day of October, 1957.

The length of this claim is 1500 feet and I claim 207 feet in a Easterly direction and 1293 feet in a Westerly direction from the center of the discovery shaft, at which this notice is posted, lengthwise of the claim together with 300 feet in width of the surface grounds, on each side of the center of said claim. The general course of the lode deposit and premises is from the East to the West.

The claim is situated and located in the Mineral Creek Mining District, in Pinal county, in the State of Arizona, about 1900 feet in a Northerly direction from the Southwest corner of Section 7, T. 3 S., R. 14 E., G. & S. R. Meridian

The surface boundaries of the claim are marked upon the ground as follows:  
Beginning at a rock monument  
at a point in a Westerly direction 1293 feet from the discovery shaft (at which this notice is posted), being in the center of the West end line of said claim; thence three hundred feet to a rock monument, being the Northwest corner of said claim; thence fifteen hundred feet to a rock monument being at the Northeast corner of said claim; thence three hundred feet to a rock monument at the center of the East end of this claim; thence three hundred feet to a rock monument, being at the Southeast corner of said claim; thence fifteen hundred feet to a rock monument at the Southwest corner of said claim; thence three hundred feet to the place of beginning.

Dated and posted on the ground this 10th day of October, 1957.  
James B. Hanchey Kennecott Copper Corporation  
Walter L. Simpson By A. P. Morris agent  
Witness Locator(s)

STATE OF ARIZONA  
COUNTY OF Pinal ss.  
I hereby certify that the within instrument was filed and recorded at request of H. W. Bilop

Witness my hand and official seal the day and year aforesaid.  
SOPHIE M. SMITH  
County Recorder.  
By Carly J. Ortega Deputy Recorder.

on OCT 11 1957 at 161326  
H. W. Bilop, Docket 189 PAGE 64  
Page.....  
Fee \$1.00

Indexed	Photostat Compared	Blotted
INDEXED	COMPARED	COMPARED

MAP FILED IN A MC 66892

RECEIVED B.L.M. ARIZONA STATE OFFICE OCT 3 1957

SUPPLEMENTAL INFORMATION FORM

(B.L.M. ORGANIC ACT)

The name of this claim is MESCAL NO. 20, which  
 is recorded in Docket 189 at page  
65 in the office of the Recorder  
 of PINAL County, Arizona.

The latest amendment of the aforesaid claim is the \_\_\_\_\_  
 \_\_\_\_\_ claim and recorded in \_\_\_\_\_  
 \_\_\_\_\_ at page \_\_\_\_\_.

The current owner is KENNECOTT COPPER CORPORATION, % MINE  
 ENGINEERING DEPARTMENT, whose address is Hayden, Arizona  
 85235.

This is a LODE claim which was  
 located on OCTOBER 10 in the year  
 of 1957.

This claim is situated in NW $\frac{1}{4}$ , SW $\frac{1}{4}$   
 of Section (s) 7, Township 3S,  
 Range 14E, G. & S. R. B. & M.

RECEIVED  
 B.L.M. AZ STATE OFFICE  
 PHOENIX, ARIZONA  
 OCT 3 10 00 AM '79

A MC 67074

### Notice of Mining Location

#### LODE CLAIM

TO ALL WHOM IT MAY CONCERN:

This Mining Claim, the name of which is the MESCAL No. 20  
 Mining Claim, situate on land belonging to the United States of America, and in which there are valuable mineral deposits, was entered upon and located for the purpose of exploration and purchase by Kennecott Copper Corporation, A. P. Morris, Agent, a citizen of the United States  
 (Locator must insert either "A Citizen of the United States," or "Who has declared his intention to become a Citizen of the United States.")  
 the undersigned, on the 10th day of October, 1957.

The length of this claim is 1500 feet and I claim 456 feet in a Easterly direction and 1044 feet in a Westerly direction from the center of the discovery shaft, at which this notice is posted, lengthwise of the claim together with 300 feet in width of the surface grounds, on each side of the center of said claim. The general course of the lode deposit and premises is from the East to the West.

The claim is situated and located in the Mineral Creek Mining District, in Final county, in the State of Arizona, about 2500 feet in a Northerly direction from the Southwest corner of Section 7, T 3 S., R 14 E., G. & S. R. Meridian

The surface boundaries of the claim are marked upon the ground as follows:

Beginning at a rock monument  
 at a point in a Westerly direction 1044 feet from the discovery shaft (at which this notice is posted), being in the center of the West end line of said claim; thence three hundred feet to a rock monument, being the Northwest corner of said claim; thence fifteen hundred feet to a rock monument being at the Northeast corner of said claim; thence three hundred feet to a rock monument at the center of the East end of this claim; thence three hundred feet to a rock monument, being at the Southeast corner of said claim; thence fifteen hundred feet to a rock monument at the Southwest corner of said claim; thence three hundred feet to the place of beginning.

Dated and posted on the ground this 10th day of October, 1957.  
George G. Hunsley Kennecott Copper Corporation  
Arnold L. Simpson By A. P. Morris Agent  
 Witness Locator(s)

STATE OF ARIZONA  
 COUNTY OF Maricopa ss.

I hereby certify that the within instrument was filed and recorded at request of H. W. Bishop

on OCT 11 1957 at

Mesquite, M., Docket 189 PAGE 65

Page.....

161327  
 Fee \$1.00

Witness my hand and official seal the day and year aforesaid.

SOPHIE M. SMITH  
 County Recorder.

By Carolyn Catey  
 Deputy Recorder.

Indexed	Photostat Compared	Blotted
INDEXED COMPARED		

RECEIVED B.L.M. AZ STATE OFFICE

MAP FILED IN A MC 66892

SUPPLEMENTAL INFORMATION FORM

(B.L.M. ORGANIC ACT)

The name of this claim is MESCAL NO. 21, which  
 is recorded in Docket 189 at page  
200 in the office of the Recorder  
 of PINAL County, Arizona.

The latest amendment of the aforesaid claim is the \_\_\_\_\_  
 \_\_\_\_\_ claim and recorded in \_\_\_\_\_  
 \_\_\_\_\_ at page \_\_\_\_\_.

The current owner is KENNECOTT COPPER CORPORATION, % MINE  
 ENGINEERING DEPARTMENT, whose address is Hayden, Arizona  
 85235.


This is a LODE claim which was  
 located on OCTOBER 16 in the year  
 of 1957.

This claim is situated in NE<sup>1</sup>/<sub>4</sub>, SE<sup>1</sup>/<sub>4</sub> - NW<sup>1</sup>/<sub>4</sub>, SW<sup>1</sup>/<sub>4</sub>  
 of Section (s) 12 - 7, Township 3S,  
 Range 13E - 14E, G. & S. R. B. & M.

RECEIVED  
 B.L.M. AZ STATE OFFICE  
 PHOENIX, ARIZONA  
 OCT 3 10 00 AM '79

STATE OF ARIZONA, County of Pinal; No. 161474 } ss. next copy  
 I do hereby certify that the within instrument was filed and recorded at request of next copy  
 on OCT 16 1957 at 2:3 P. M., Docket 189 PAGE 200  
 Page 189 PAGE 200 Records of Pinal County, Arizona.  
 WITNESS my hand and official seal the day and year first above written.  
 SOPHIE B. SMITH, County Recorder,  
 By Blanche Aguilar, Deputy.

DOCKET



# Notice of Mining Location

## LODE CLAIM

TO ALL WHOM IT MAY CONCERN:

This Mining Claim, the name of which is the MESCAL No. 21  
 Mining Claim, situate on lands belonging to the United States of America, and in which there  
 are valuable mineral deposits, was entered upon and located for the purpose of exploration  
 and purchase by Kennecott Copper Corporation, A. P. Morris, Agent,  
a citizen of the United States

(Locator must insert either "a citizen of the United States" or "who has declared his intention of becoming a citizen of the United States.")  
 the undersigned, on the 16th day of October, 1957

The length of this claim is fifteen hundred feet,  
 and 1 claim 1400 feet,  
 in a Easterly direction and 100  
feet in a Westerly direction from  
 the center of the discovery shaft, at which this notice is posted, lengthwise of the claim, to-  
 gether with 300 feet in width of the surface grounds, on each side of  
 the center of said claim. The general course of the lode deposit and premises is from the  
East to the West.

The claim is situated and located in the Mineral Creek Mining District, in  
Pinal County, in the State of Arizona, about 2800 feet  
 in a Northwesterly direction from the Southeast corner of  
Section 12, T 3 S, R 13 E, G. & S. R. Meridian

The surface boundaries of the claim are marked upon the ground as follows: Beginning  
 at a rock monument

at a point in a Westerly direction 100 feet from  
 the discovery shaft (at which this notice is posted), being in the center of the West  
end line of said claim; thence Northerly, three hundred feet to a rock monument  
, being the Northwest corner of said claim; thence  
Easterly, fifteen hundred feet to a rock monument, being at the  
Northeast corner of said claim; thence Southerly, three hundred feet  
 to a rock monument at the center of the East end of said claim;  
 thence Southerly, three hundred feet to a rock monument being at the  
Southeast corner of said claim; thence Westerly, fifteen hundred feet  
 to a rock monument at the Southwest corner of said claim;  
 thence Northerly, three hundred feet to the place of beginning.

Dated and posted on the grounds this 16th day of October, 19 57

*Hyde W. McCroskey*  
*Donald M. Ellison*

Kennecott Copper Corporation  
 By *A. P. Morris, agent*

WITNESS

MAP FILED IN A MC 66892

A MC 67075

RECEIVED  
 BLM. AZ STATE OFFICE  
 OCT 3 11 00 AM '57

SUPPLEMENTAL INFORMATION FORM

(B.L.M. ORGANIC ACT)

The name of this claim is MESCAL NO. 22, which is recorded in Docket 189 at page 201 in the office of the Recorder of PINAL County, Arizona.

The latest amendment of the aforesaid claim is the \_\_\_\_\_ claim and recorded in \_\_\_\_\_ at page \_\_\_\_\_.

The current owner is KENNECOTT COPPER CORPORATION, % MINE ENGINEERING DEPARTMENT, whose address is Hayden, Arizona 85235.

This is a LODE claim which was located on OCTOBER 11 in the year of 1957.

This claim is situated in NE<sup>1</sup>/<sub>4</sub>, SE<sup>1</sup>/<sub>4</sub> of Section (s) 12, Township 3S, Range 13E, G. & S. R. B. & M.

RECEIVED  
B.L.M. AZ STATE OFFICE  
OCT 3 10 00 AM '79  
PHOENIX, ARIZONA



A MC 67076

# Notice of Mining Location

LODE CLAIM

TO ALL WHOM IT MAY CONCERN:

This Mining Claim, the name of which is the MESCAL No. 22

Mining Claim, situate on land belonging to the United States of America, and in which there are valuable mineral deposits, was entered upon and located for the purpose of exploration and purchase by Kennecott Copper Corporation, A. P. Morris, Agent, a citizen of the United States

(Locator must insert either "A Citizen of the United States," or "Who has declared his intention to become a Citizen of the United States.") the undersigned, on the 11<sup>th</sup> day of October, 1957.

The length of this claim is 1500 feet and 1 claim 1400 feet in a Easterly direction and 100 feet in a Westerly direction from the center of the discovery shaft, at which this notice is posted, lengthwise of the claim together with 300 feet in width of the surface grounds, on each side of the center of said claim. The general course of the lode deposit and premises is from the East to the West.

The claim is situated and located in the Mineral Creek Mining District, in Pinal county, in the State of Arizona, about 3700 feet in a Northwesterly direction from the Southeast corner of Section 12, T 3 S, R 13 E, G & S. R. Meridian

The surface boundaries of the claim are marked upon the ground as follows: Beginning at a rock monument

at a point in a westerly direction 100 feet from the discovery shaft (at which this notice is posted), being in the center of the West

end line of said claim; thence three hundred feet to a rock monument, being the Northwest corner of said claim;

thence fifteen hundred feet to a rock monument being at the Northeast corner of said claim; thence three hundred feet

to a rock monument at the center of the East end of this claim; thence three hundred feet to a rock monument, being at the

Southeast corner of said claim; thence fifteen hundred feet to a rock monument at the Southwest corner of said claim;

thence three hundred feet to the place of beginning.

Dated and posted on the ground this 11<sup>th</sup> day of October, 1957.

*Louis G. Hinchey*  
*Ronald P. Ramsey*  
Witness

Kennecott Copper Corporation  
By A. P. Morris, Agent  
Locator(s)

STATE OF ARIZONA }  
COUNTY OF Pinal } ss.

I hereby certify that the within instrument was filed and recorded at

request of Kennecott Copper Corp.

Witness my hand and official seal the day and year aforesaid.

SOPHIE M. SMITH  
County Recorder.

By Eleanor Aguilar  
Deputy Recorder.

on OCT 16 1957 at

2:30 P.M., Dock 189, PAGE 201

Fee \$1.00

Indexed	Photostat Compared	Blotted
INDEXED COMPARED		

161475

MAP FILED IN A MC 66892

RECEIVED  
B.L.M. AZ STATE OFFICE  
OCT 3 10 00 AM '57

SUPPLEMENTAL INFORMATION FORM

(B.L.M. ORGANIC ACT)

The name of this claim is MESCAL NO. 23, which  
 is recorded in Docket 189 at page  
202 in the office of the Recorder  
 of PINAL County, Arizona.

The latest amendment of the aforesaid claim is the \_\_\_\_\_  
 \_\_\_\_\_ claim and recorded in \_\_\_\_\_  
 \_\_\_\_\_ at page \_\_\_\_\_.

The current owner is KENNECOTT COPPER CORPORATION, % MINE  
 ENGINEERING DEPARTMENT, whose address is Hayden, Arizona  
 85235.

This is a LODE claim which was  
 located on OCTOBER 11 in the year  
 of 1957.

This claim is situated in NW<sup>1</sup>/<sub>4</sub>, SW<sup>1</sup>/<sub>4</sub>  
 of Section (s) 12, Township 3S,  
 Range 13E, G. & S. R. B. & M.

RECEIVED  
 B.L.M. AZ STATE OFFICE  
 OCT 3 10 00 AM '79  
 PHOENIX, ARIZONA

Notice of Mining Location  
LODE CLAIM

TO ALL WHOM IT MAY CONCERN:

This Mining Claim, the name of which is the MESCAL No. 23

Mining Claim, situate on land belonging to the United States of America, and in which there are valuable mineral deposits, was entered upon and located for the purpose of exploration and purchase by Kennecott Copper Corporation, A. P. Morris, Agent, a citizen of the United States

(Locator must insert either "A Citizen of the United States," or "Who has declared his intention to become a Citizen of the United States.")  
the undersigned, on the 11<sup>th</sup> day of October, 19 57.

The length of this claim is 1500 feet and 1 claim 100 feet in a Easterly direction and 1400 feet in a Westerly direction from the center of the discovery shaft, at which this notice is posted, lengthwise of the claim together with 300 feet in width of the surface grounds, on each side of the center of said claim. The general course of the lode deposit and premises is from the East to the West.

The claim is situated and located in the Mineral Creek Mining District, in Pinal county, in the State of Arizona, about 3900 feet in a Northwesterly direction from the Southeast corner of Section 12, T 3 S., R 13 E., G. & S. R. Meridian

The surface boundaries of the claim are marked upon the ground as follows:  
Beginning at a rock monument

at a point in a Easterly direction 100 feet from the discovery shaft (at which this notice is posted), being in the center of the East

end line of said claim; thence three hundred feet to a rock monument, being the Southeast corner of said claim; thence fifteen hundred feet to a rock monument being at the Southwest corner of said claim; thence three hundred feet to a rock monument at the center of the West end of this claim; thence three hundred feet to a rock monument, being at the Northwest corner of said claim; thence fifteen hundred feet to a rock monument at the Northeast corner of said claim; thence three hundred feet to the place of beginning.

Dated and posted on the ground this 11<sup>th</sup> day of October, 19 57

Louis A. Henchey  
Walter H. Ramsey  
Witness

Kennecott Copper Corporation  
By A. P. Morris, agent  
Locator(s)

STATE OF ARIZONA }  
COUNTY OF Pinal } ss.

I hereby certify that the within instrument was filed and recorded at request of Kennecott Copper Corp.

Witness my hand and official seal the day and year aforesaid.

SOPHIE M. SMITH

County Recorder.

By Eleanor Aguilar  
Deputy Recorder.

on OCT 16 1957 at

2:30 P. M., Docket 189 PAGE 202

Fee \$1.00

Page.....

161476

Indexed	Photostat Compared	Blotted
INDEXED COMPARED		

A MC 66892  
MAP FILED IN

OCT 3 10 00 AM '57  
RECEIVED  
BLM. AZ STATE OFFICE

SUPPLEMENTAL INFORMATION FORM

(B.L.M. ORGANIC ACT)

The name of this claim is MESCAL NO. 24, which  
is recorded in Docket 189 at page  
203 in the office of the Recorder  
of PINAL County, Arizona.

The latest amendment of the aforesaid claim is the \_\_\_\_\_  
claim and recorded in \_\_\_\_\_  
at page \_\_\_\_\_.

The current owner is KENNECOTT COPPER CORPORATION, % MINE  
ENGINEERING DEPARTMENT, whose address is Hayden, Arizona  
85235.

This is a LODE claim which was  
located on OCTOBER 15 in the year  
of 1957.

This claim is situated in NE<sup>1</sup>  
of Section (s) 12, Township 3S,  
Range 13E, G. & S. R. B. & M.

RECEIVED  
B.L.M. AZ STATE OFFICE  
PHOENIX, ARIZONA  
OCT 3 10 00 AM '79

A MC 67078

Notice of Mining Location
LODE CLAIM

TO ALL WHOM IT MAY CONCERN:

This Mining Claim, the name of which is the Mescal No. 24 Mining Claim, situate on land belonging to the United States of America, and in which there are valuable mineral deposits, was entered upon and located for the purpose of exploration and purchase by Kennecott Copper Corporation, A. P. Morris, Agent, a citizen of the United States

(Locator must insert either "A Citizen of the United States," or "Who has declared his intention to become a Citizen of the United States.") the undersigned, on the 15th day of October, 1957

The length of this claim is 1500 feet and 1 claim 100 feet in a Easterly direction and 1400 feet in a Westerly direction from the center of the discovery shaft, at which this notice is posted, lengthwise of the claim together with 300 feet in width of the surface grounds, on each side of the center of said claim. The general course of the lode deposit and premises is from the East to the West

The claim is situated and located in the Mineral Creek Mining District, in Pinal county, in the State of Arizona, about 3400 feet in a Northwesterly direction from the Southeast corner of Section 12, T. 3 S., R. 13 E., G. & S. R. Meridian

The surface boundaries of the claim are marked upon the ground as follows: Beginning at a rock monument

at a point in a Easterly direction 100 feet from the discovery shaft (at which this notice is posted), being in the center of the East

end line of said claim; thence three hundred feet to a rock monument, being the Southeast corner of said claim; thence fifteen hundred feet to a rock monument being at the Southwest corner of said claim; thence three hundred feet to a rock monument at the center of the West end of this claim; thence three hundred feet to a rock monument, being at the Northwest corner of said claim; thence fifteen hundred feet to a rock monument at the Northeast corner of said claim; thence three hundred feet to the place of beginning.

Dated and posted on the ground this 15th day of October, 1957. By A. P. Morris, Agent, Kennecott Copper Corporation. Witness Donald N. Ellison, Locator(s)

STATE OF ARIZONA } ss. COUNTY OF Pinal I hereby certify that the within instrument was filed and recorded at request of Kennecott Copper Corp.

Witness my hand and official seal the day and year aforesaid.

SOPHIE M. SMITH

County Recorder.

By Eleanor Aguiar Deputy Recorder.

on OCT 16 1957 at

Fee \$1.00

2:30 P.M., Doc 189 PAGE 203

Table with 3 columns: Indexed, Photostat Compared, Blotted. Values: 11, 11, 11.

Page.....

161477

A MC 66892

MAP FILED IN

RECEIVED BLM. AZ STATE OFFICE Oct 3 10 00 AM '57

SUPPLEMENTAL INFORMATION FORM

(B.L.M. ORGANIC ACT)

The name of this claim is MESCAL NO. 25, which is recorded in Docket 189 at page 204 in the office of the Recorder of PINAL County, Arizona.

The latest amendment of the aforesaid claim is the \_\_\_\_\_ claim and recorded in \_\_\_\_\_ at page \_\_\_\_\_.

The current owner is KENNECOTT COPPER CORPORATION, % MINE ENGINEERING DEPARTMENT, whose address is Hayden, Arizona 85235.

This is a LODE claim which was located on OCTOBER 15 in the year of 1957.

This claim is situated in NE<sup>1</sup>/<sub>4</sub> - NW<sup>1</sup>/<sub>4</sub> of Section (s) 12 - 7, Township 3S, Range 13E - 14E, G. & S. R. B. & M.

RECEIVED  
BLM. AZ STATE OFFICE  
PHOENIX, ARIZONA  
OCT 3 10 00 AM '79

Notice of Mining Location
LODE CLAIM

TO ALL WHOM IT MAY CONCERN:

This Mining Claim, the name of which is the Mescal No. 25 Mining Claim, situate on land belonging to the United States of America, and in which there are valuable mineral deposits, was entered upon and located for the purpose of exploration and purchase by Kennecott Copper Corporation, A. P. Morris, Agent, a citizen of the United States

(Locator must insert either "A Citizen of the United States," or "Who has declared his intention to become a Citizen of the United States.") the undersigned, on the 15th day of October, 1957.

The length of this claim is 1500 feet and 1 claim 1400 feet in a Easterly direction and 100 feet in a Westerly direction from the center of the discovery shaft, at which this notice is posted, lengthwise of the claim together with 300 feet in width of the surface grounds, on each side of the center of said claim. The general course of the lode deposit and premises is from the East to the West.

The claim is situated and located in the Mineral Creek Mining District, in Pinal county, in the State of Arizona, about 3400 feet in a Northwesterly direction from the Southeast corner of Section 12, T 3 S., R 13 E., G. & S. R. Meridian.

The surface boundaries of the claim are marked upon the ground as follows: Beginning at a rock monument

at a point in a Westerly direction 100 feet from the discovery shaft (at which this notice is posted), being in the center of the West

end line of said claim; thence three hundred feet to a rock monument, being the Northwest corner of said claim; thence fifteen hundred feet to a rock monument being at the Northeast corner of said claim; thence three hundred feet to a rock monument at the center of the East end of this claim; thence three hundred feet to a rock monument, being at the Southeast corner of said claim; thence fifteen hundred feet to a rock monument at the Southwest corner of said claim; thence three hundred feet to the place of beginning.

Dated and posted on the ground this 15th day of October, 1957

By Clyde W. McTrosky, Donald N. Elfron, Witness

Kennecott Copper Corporation, By A. P. Morris, Agent, Locator(s)

STATE OF ARIZONA, COUNTY OF Pinal ss.

I hereby certify that the within instrument was filed and recorded at request of Kennecott Copper Corp

Witness my hand and official seal the day and year aforesaid.

SOPHIE M. SMITH

County Recorder.

By Eleanor Aguilar, Deputy Recorder.

on OCT 16 1957 at

2:20 P.M., Docket 189 PAGE 204

Fee \$1.00

Table with 3 columns: Indexed, Photostat Compared, Blotted. Includes stamp: INDEXED COMPARED

Page.....

161478

MAP FILED IN A MC 66892

RECEIVED BLM. AZ STATE OFFICE OCT 3 10 00 AM '57

SUPPLEMENTAL INFORMATION FORM

(B.L.M. ORGANIC ACT)

The name of this claim is MESCAL NO. 26, which  
 is recorded in Docket 189 at page  
205 in the office of the Recorder  
 of PINAL County, Arizona.

The latest amendment of the aforesaid claim is the  
MESCAL NO. 26 claim and recorded in  
Docket 194 at page 528.

The current owner is KENNECOTT COPPER CORPORATION, % MINE  
 ENGINEERING DEPARTMENT, whose address is Hayden, Arizona  
 85235.

This is a LODE claim which was  
 located on OCTOBER 15 in the year  
 of 1957.

This claim is situated in NE $\frac{1}{4}$ , SE $\frac{1}{4}$   
 of Section (s) 12, Township 3S,  
 Range 13E, G. & S. R. B. & M.

RECEIVED  
 B.L.M. AZ STATE OFFICE  
 OCT 3 10 00 AM '79  
 PHOENIX, ARIZONA



STATE OF ARIZONA, Co. = Pinal; No. 165720 } ss. *Kennecott Corp Co*  
 I do hereby certify that the within instrument was filed and recorded at request of *Kennecott Corp Co*  
 at JAN 20 1958 at 2:30 P.M., Docket 194 PAGE 528  
 Page \_\_\_\_\_, Records of Pinal County, Arizona.  
 WITNESS my hand and official seal the day and year first above written.  
 SOPHIE M. SMITH, County Recorder,  
 By *Sophie M. Smith* Deputy.

INDEXED COMPARED  
 DOCKET 194 PAGE 528

AMENDED

# Notice of Mining Location

## LODE CLAIM

TO ALL WHOM IT MAY CONCERN:

This Mining Claim, the name of which is the Mescal No. 26  
 Mining Claim, situate on lands belonging to the United States of America, and in which there  
 are valuable mineral deposits, was entered upon and located for the purpose of exploration  
 and purchase by Kennecott Copper Corporation, A. P. Morris, Agent,  
a citizen of the United States

(Locator must insert either "a citizen of the United States" or "who has declared his intention of becoming a citizen  
 of the United States.")  
 the undersigned, on the 7<sup>th</sup> day of January, 1958

The length of this claim is 1500 feet,  
 and I claim 326 feet,  
 in a southeasterly direction and 1174  
feet in a northwesterly direction from  
 the center of the discovery shaft, at which this notice is posted, lengthwise of the claim, to-  
 gether with 300 feet in width of the surface grounds, on each side of  
 the center of said claim. The general course of the lode deposit and premises is from the  
southeast to the northwest

The claim is situated and located in the Mineral Creek Mining District, in  
Pinal County, in the State of Arizona, about 2700 feet  
 in a northwesterly direction from the southeast  
corner of Section 12, T3S, R13E, Gila and Salt River Meridian.

The surface boundaries of the claim are marked upon the ground as follows: Beginning  
 at a rock monument

at a point in a southeasterly direction 326 feet from  
 the discovery shaft (at which this notice is posted), being in the center of the east  
end line of said claim; thence southerly, 326.08 feet to a rock  
monument, being the southeast  
northwesterly, 1500 feet to a rock monument, being at the  
southwest corner of said claim; thence northerly, 326.08 feet  
 to a rock monument at the center of the west end of said claim;  
 thence northerly, 326.08 feet to a rock monument being at the  
northwest corner of said claim; thence southeasterly, 1500 feet  
 to a rock monument at the northeast corner of said claim;  
 thence southerly, 326.08 feet to the place of beginning.

All done under the provisions of the laws of the United States, and the State of Arizona.  
 This is an amended Location Notice of the Mescal No. 26  
 Mining Claim, located by Kennecott Copper Corporation, A. P. Morris,  
Agent on the 15th day of  
October, 1957, and recorded in Book Docket 189 of Record of Mines, at  
 page 205, in the office of the County Recorder of the aforesaid County of Pinal  
 to which reference is hereby made, and this amended Location Notice is made and posted to  
 correct errors in the description in the said original Location Notice

Dated and posted on the grounds this 7<sup>th</sup> day of January, 1958

J. J. [Signature] Kennecott Copper Corporation  
[Signature] By: A. P. Morris,  
[Signature] Agent  
 Witness

RECEIVED  
 BLM-AZ STATE OFFICE  
 Oct 3 10 00 AM '79  
 PHOENIX ARIZONA

A MC 67080

A MC 67080

Notice of Mining Location
LODE CLAIM

TO ALL WHOM IT MAY CONCERN:

This Mining Claim, the name of which is the Mescal No. 26 Mining Claim, situate on land belonging to the United States of America, and in which there are valuable mineral deposits, was entered upon and located for the purpose of exploration and purchase by Kennecott Copper Corporation, A. P. Morris, Agent, a citizen of the United States

(Locator must insert either "A Citizen of the United States," or "Who has declared his intention to become a Citizen of the United States.") the undersigned, on the 15th day of October, 1957.

The length of this claim is 1500 feet and 1 claim 300 feet in a Easterly direction and 1200 feet in a Westerly direction from the center of the discovery shaft, at which this notice is posted, lengthwise of the claim together with 300 feet in width of the surface grounds, on each side of the center of said claim. The general course of the lode deposit and premises is from the East to the West.

The claim is situated and located in the Mineral Creek Mining District, in Pinal county, in the State of Arizona, about 1300 feet in a Northwesterly direction from the Southeast corner of Section 12, T 3 S, R 13 E, G. & S. R. Meridian


The surface boundaries of the claim are marked upon the ground as follows:

Beginning at a rock monument at a point in a Easterly direction 300 feet from the discovery shaft (at which this notice is posted), being in the center of the East end line of said claim; thence Southerly, three hundred feet to a rock monument, being the Southeast corner of said claim; thence Westerly, fifteen hundred feet to a rock monument being at the Southwest corner of said claim; thence Northerly, three hundred feet to a rock monument at the center of the West end of this claim; thence Northerly, three hundred feet to a rock monument, being at the Northwest corner of said claim; thence Easterly, fifteen hundred feet to a rock monument at the Northeast corner of said claim; thence Southerly, three hundred feet to the place of beginning.

Dated and posted on the ground this 15th day of October, 1957. A. P. Morris, Agent, Kennecott Copper Corporation, By A. P. Morris, Agent, Locator(s). Donald H. Ellinger, Witness.

STATE OF ARIZONA COUNTY OF Pinal ss.

I hereby certify that the within instrument was filed and recorded at request of Kennecott Copper Corp.



Witness my hand and official seal the day and year aforesaid.

SOPHIE M. SMITH County Recorder.

By Eleanor Aguilar Deputy Recorder.

on OCT 16 1957 at

Fee \$1.00

2:30 P.M., Docket 189 PAGE 205

Table with 3 columns: Indexed, Photostat Compared, Blotted. Contains the text INDEXED COMPARED.

Page 161479

FILED IN A MC 66892

RECEIVED B.L.M. AZ STATE OFFICE

SUPPLEMENTAL INFORMATION FORM

(B.L.M. ORGANIC ACT)

The name of this claim is MESCAL NO. 27, which  
is recorded in Docket 194 at page  
529 in the office of the Recorder  
of PINAL County, Arizona.

The latest amendment of the aforesaid claim is the \_\_\_\_\_  
claim and recorded in \_\_\_\_\_  
at page \_\_\_\_\_.

The current owner is KENNECOTT COPPER CORPORATION, % MINE  
ENGINEERING DEPARTMENT, whose address is Hayden, Arizona  
85235.

This is a LODE claim which was  
located on JANUARY 17 in the year  
of 1958.

This claim is situated in NW<sup>1</sup>/<sub>4</sub>  
of Section (s) 7, Township 3S,  
Range 14E, G. & S. R. B. & M.

RECEIVED  
BLM. AZ STATE OFFICE  
OCT 3 10 00 AM '79  
PHOENIX, ARIZONA

### Notice of Mining Location LODE CLAIM

TO ALL WHOM IT MAY CONCERN:

This Mining Claim, the name of which is the Mescal No. 27  
Mining Claim, situate on land belonging to the United States of America, and in which there are valuable mineral deposits, was entered upon and located for the purpose of exploration and purchase by Kennecott Copper Corporation, A. P. Morris, Agent, a citizen of the United States,

(Locator must insert either "A Citizen of the United States," or "Who has declared his intention to become a Citizen of the United States.")  
the undersigned, on the 17<sup>th</sup> day of January, 1958

The length of this claim is 1500 feet and I claim 100 feet in a n easterly direction and 1400 feet in a westerly direction from the center of the discovery shaft, at which this notice is posted, lengthwise of the claim together with 300 feet in width of the surface grounds, on each side of the center of said claim. The general course of the lode deposit and premises is from the east to the west.

The claim is situated and located in the Mineral Creek Mining District, in Pinal county, in the State of Arizona, about 3000 feet in a southeasterly direction from U.S.L.M. No. 2, located in Sec. 6, T3S, R14E, G. & S.R. Meridian.

The surface boundaries of the claim are marked upon the ground as follows:  
Beginning at a rock monument  
at a point in a n easterly direction 100 feet from the discovery shaft (at which this notice is posted), being in the center of the east end line of said claim; thence northerly 300 feet to a rock monument, being the northeast corner of said claim; thence westerly 1500 feet to a rock monument being at the northwest corner of said claim; thence southerly, 300 feet to a rock monument at the center of the west end of this claim; thence southerly, 300 feet to a rock monument, being at the southwest corner of said claim; thence easterly, 1500 feet to a rock monument at the southeast corner of said claim; thence northerly, 300 feet to the place of beginning.

Dated and posted on the ground this 17<sup>th</sup> day of January, 1958  
James W. Sloan  
Doc A. Bowman Witness  
By: A. P. Morris Locator(s)

STATE OF ARIZONA  
COUNTY OF Pinal ss.  
I hereby certify that the within instrument was filed and recorded at request of H. W. Bishop

Witness my hand and official seal the day and year aforesaid.  
Stephen M. Smith  
County Recorder.  
By \_\_\_\_\_ Deputy Recorder.

on JAN 20 1958 at 165421  
2:30 P.M. Docket 194 PAGE 529  
Page \_\_\_\_\_

Fee \$1.00  
Go Kennecott Copper  
Ray  
Indexed  Photostat  Blotted   
COMPARED

MAP FILED IN A MC 66892

RECEIVED  
B.L.M. AZ STATE OFFICE  
OCT 3 11 00 AM '79

SUPPLEMENTAL INFORMATION FORM

(B.L.M. ORGANIC ACT)

The name of this claim is MESCAL NO. 28, which  
 is recorded in Docket 194 at page  
530 in the office of the Recorder  
 of PINAL County, Arizona.

The latest amendment of the aforesaid claim is the \_\_\_\_\_  
 \_\_\_\_\_ claim and recorded in \_\_\_\_\_  
 \_\_\_\_\_ at page \_\_\_\_\_.

The current owner is KENNECOTT COPPER CORPORATION, % MINE  
 ENGINEERING DEPARTMENT, whose address is Hayden, Arizona  
 85235.

This is a LODE claim which was  
 located on JANUARY 17 in the year  
 of 1958.

This claim is situated in NW<sup>1</sup>/<sub>4</sub>  
 of Section (s) 7, Township 3S,  
 Range 14E, G. & S. R. B. & M.

RECEIVED  
 B.L.M. AZ STATE OFFICE  
 PHOENIX, ARIZONA  
 OCT 3 10 00 AM '79

Notice of Mining Location

LODE CLAIM

TO ALL WHOM IT MAY CONCERN:

This Mining Claim, the name of which is the Mescal No. 28 Mining Claim, situate on land belonging to the United States of America, and in which there are valuable mineral deposits, was entered upon and located for the purpose of exploration and purchase by Kennecott Copper Corporation, A. P. Morris, Agent, a citizen of the United States,

(Locator must insert either "A Citizen of the United States," or "Who has declared his intention to become a Citizen of the United States.") the undersigned, on the 17th day of January, 1958

The length of this claim is 1500 feet and 1 claim 100 feet in a northerly direction and 1400 feet in a westerly direction from the center of the discovery shaft, at which this notice is posted, lengthwise of the claim together with 300 feet in width of the surface grounds, on each side of the center of said claim. The general course of the lode deposit and premises is from the east to the west.

The claim is situated and located in the Mineral Creek Mining District, in Pinal county, in the State of Arizona, about 2400 feet in a southeasterly direction from U.S.L.M. No. 2, located in Sec. 6, T3S, R14E, G. & S.R. Meridian.

The surface boundaries of the claim are marked upon the ground as follows: Beginning at a rock monument

at a point in a northerly direction 100 feet from the discovery shaft (at which this notice is posted), being in the center of the east

end line of said claim; thence northerly, 300 feet to a rock monument, being the northeast corner of said claim;

thence westerly, 1500 feet to a rock monument being at the northwest corner of said claim; thence southerly, 300 feet

to a rock monument at the center of the west end of this claim; thence southerly, 300 feet to a rock monument, being at the southwest corner of said claim; thence easterly, 1500 feet

to a rock monument at the southeast corner of said claim; thence northerly, 300 feet to the place of beginning.

Dated and posted on the ground this 17th day of January, 1958

James W. [Signature]
Witness

Kennecott Copper Corporation
By: A. P. Morris
Locator(s)

STATE OF ARIZONA
COUNTY OF Pinal, ss.

I hereby certify that the within instrument was filed and recorded at request of Kennecott Copper Co

Witness my hand and official seal the day and year aforesaid.

Sophie M. Smith
County Recorder.



By Deputy Recorder.

on JAN 20 1958 at 2:30 P.M., Docket 194 PAGE 530

Fee \$1.00

Table with 3 columns: Indexed, Photostat Compared, Blotted. Below the table is the text 'INDEXED COMPARED'.

Page.....

MAP FILED IN A MC 66892

RECEIVED
B.L.M. AZ STATE OFFICE
OCT 3 10 09 AM '79

SUPPLEMENTAL INFORMATION FORM

(B.L.M. ORGANIC ACT)

The name of this claim is MESCAL NO. 29, which  
is recorded in Docket 194 at page  
531 in the office of the Recorder  
of PINAL County, Arizona.

The latest amendment of the aforesaid claim is the \_\_\_\_\_  
claim and recorded in \_\_\_\_\_  
at page \_\_\_\_\_.

The current owner is KENNECOTT COPPER CORPORATION, % MINE  
ENGINEERING DEPARTMENT, whose address is Hayden, Arizona  
85235.

This is a LODE claim which was  
located on JANUARY 13 in the year  
of 1958.

This claim is situated in NE<sup>1</sup>/<sub>4</sub> - NW<sup>1</sup>/<sub>4</sub>  
of Section (s) 12 - 7, Township 3S,  
Range 13E - 14E, G. & S. R. B. & M.

RECEIVED  
B.L.M. AZ STATE OFFICE  
PHOENIX, ARIZONA  
OCT 3 10 00 AM '79

### Notice of Mining Location

LODE CLAIM

TO ALL WHOM IT MAY CONCERN:

Mescal No. 29

This Mining Claim, the name of which is the Mining Claim, situate on land belonging to the United States of America, and in which there are valuable mineral deposits, was entered upon and located for the purpose of exploration and purchase by **Kennecott Copper Corporation, A. P. Morris, Agent, a citizen of the United States,**

(Locator must insert either "A Citizen of the United States," or "Who has declared his intention to become a Citizen of the United States.") the undersigned, on the 13<sup>th</sup> day of January, 1958

The length of this claim is 1500 feet and 1 claim 200 feet in a Westerly direction and 1300 feet in a n Easterly direction from the center of the discovery shaft, at which this notice is posted, lengthwise of the claim together with 300 feet in width of the surface grounds, on each side of the center of said claim. The general course of the lode deposit and premises is from the East to the West.

The claim is situated and located in the Mineral Creek Mining District, in Pinal county, in the State of Arizona, about 2600 feet in a Southwesterly direction from U.S.L.M. No. 2, located in Sec. 6, T3S, R14E, G. & S.R. Meridian.

The surface boundaries of the claim are marked upon the ground as follows: Beginning at a Rock Monument

at a point in a Westerly direction 200 feet from the discovery shaft (at which this notice is posted), being in the center of the West

end line of said claim; thence Northerly, 300 feet to a Rock Monument

Northwest corner of said claim; thence Easterly, 1500 feet to a Rock Monument being at the

Northeast corner of said claim; thence Southerly, 300 feet to a Rock Monument at the center of the East end of this claim;

thence Southerly, 300 feet to a Rock Monument, being at the Southeast corner of said claim; thence Westerly, 1500 feet

to a Rock Monument at the Southwest corner of said claim;

thence Northerly, 300 feet to the place of beginning.

Dated and posted on the ground this 13<sup>th</sup> day of January, 1958  
Louis A. Henchy Kennecott Copper Corporation  
Jack A. Bowman By: A. P. Morris  
Witness Locator(s)

STATE OF ARIZONA ss.  
COUNTY OF Pinal

I hereby certify that the within instrument was filed and recorded at request of Kennecott Copper Corp

Witness my hand and official seal the day and year aforesaid.

Sophie M. Smith  
County Recorder.

165423

By \_\_\_\_\_ Deputy Recorder.

on JAN 20 1958 at \_\_\_\_\_

2:30 P.M., Docketed 194 PAGE 531

Fee \$1.00

Indexed	Photostat Compared	Blotted
INDEXED COMPARED		

Page.....

MAP FILED IN A MC 66892

RECEIVED  
BLM AZ STATE OFFICE  
JAN 23 10 00 AM '58



SUPPLEMENTAL INFORMATION FORM

(B.L.M. ORGANIC ACT)

The name of this claim is MESCAL NO. 30, which  
is recorded in Docket 194 at page  
532 in the office of the Recorder  
of PINAL County, Arizona.

The latest amendment of the aforesaid claim is the \_\_\_\_\_  
claim and recorded in \_\_\_\_\_  
at page \_\_\_\_\_.

The current owner is KENNECOTT COPPER CORPORATION, % MINE  
ENGINEERING DEPARTMENT, whose address is Hayden, Arizona  
85235.

This is a LODE claim which was  
located on JANUARY 13 in the year  
of 1958.

This claim is situated in NE<sup>1</sup>/<sub>4</sub>  
of Section (s) 12, Township 3S,  
Range 13E, G. & S. R. B. & M.

RECEIVED  
B.L.M. AZ STATE OFFICE  
OCT 3 10 00 AM '79  
PHOENIX, ARIZONA

Notice of Mining Location

LODE CLAIM

TO ALL WHOM IT MAY CONCERN:

This Mining Claim, the name of which is the Mescal No. 30 Mining Claim, situate on land belonging to the United States of America, and in which there are valuable mineral deposits, was entered upon and located for the purpose of exploration and purchase by Kennecott Copper Corporation, A. P. Morris, Agent, a citizen of the United States.

(Locator must insert either "A Citizen of the United States," or "Who has declared his intention to become a Citizen of the United States.") the undersigned, on the 13th day of January, 1958.

The length of this claim is 1500 feet and 1 claim 400 feet in an Easterly direction and 1100 feet in a Westerly direction from the center of the discovery shaft, at which this notice is posted, lengthwise of the claim together with 300 feet in width of the surface grounds, on each side of the center of said claim. The general course of the lode deposit and premises is from the East to the West.

The claim is situated and located in the Mineral Creek Mining District, in Pinal county, in the State of Arizona, about 3000 feet in a Southwesterly direction from U.S.L.M. No. 2, located in Sec. 6, T3S, R14E, G. & S.R. Meridian.

The surface boundaries of the claim are marked upon the ground as follows: Beginning at a Rock Monument

at a point in an Easterly direction 400 feet from the discovery shaft (at which this notice is posted), being in the center of the East

end line of said claim; thence Northerly, 300 feet to a Rock Monument, being the Northeast corner of said claim; thence Westerly, 1500 feet to a Rock Monument being at the Northwest corner of said claim; thence Southerly, 300 feet to a Rock Monument at the center of the West end of this claim; thence Southerly, 300 feet to a Rock Monument, being at the Southwest corner of said claim; thence Easterly, 1500 feet to a Rock Monument at the Southeast corner of said claim; thence Northerly, 300 feet to the place of beginning.


Dated and posted on the ground this 13th day of January, 1958. Louis A. Henchey, Kennecott Copper Corporation, Jack A. Bowman, Witness, A. P. Morris, Locator(s)

STATE OF ARIZONA COUNTY OF Pinal ss.

I hereby certify that the within instrument was filed and recorded at request of Kennecott Copper Corp

Witness my hand and official seal the day and year aforesaid.

Sophie M. Smith, County Recorder.



By Deputy Recorder.

on JAN 20 1958 at 2:30 P.M., Docket 194 PAGE 532 Page

Fee \$1.00

Table with 3 columns: Indexed, Photostat Compared, Blotted. All cells contain 'INDEXED COMPARED'.

MAP FILED IN A MC 66892

RECEIVED B.L.M. AZ STATE OFFICE OCT 3 10 00 AM '79 PHOENIX, ARIZONA

SUPPLEMENTAL INFORMATION FORM

(B.L.M. ORGANIC ACT)

The name of this claim is MESCAL NO. 31, which  
is recorded in Docket 194 at page  
533 in the office of the Recorder  
of PINAL County, Arizona.

The latest amendment of the aforesaid claim is the \_\_\_\_\_  
claim and recorded in \_\_\_\_\_  
at page \_\_\_\_\_.

The current owner is KENNECOTT COPPER CORPORATION, % MINE  
ENGINEERING DEPARTMENT, whose address is Hayden, Arizona  
85235.

This is a LODE claim which was  
located on JANUARY 13 in the year  
of 1958.

This claim is situated in NE<sup>1</sup>/<sub>4</sub>  
of Section (s) 12, Township 3S,  
Range 13E, G. & S. R. B. & M.

RECEIVED  
B.L.M. AZ STATE OFFICE  
PHOENIX, ARIZONA  
OCT 3 10 00 AM '79

Notice of Mining Location
LODE CLAIM

TO ALL WHOM IT MAY CONCERN:

This Mining Claim, the name of which is the Mescal No. 31 Mining Claim, situate on land belonging to the United States of America, and in which there are valuable mineral deposits, was entered upon and located for the purpose of exploration and purchase by Kennecott Copper Corporation, A. P. Morris, Agent, a citizen of the United States,

(Locator must insert either "A Citizen of the United States," or "Who has declared his intention to become a Citizen of the United States.") the undersigned, on the 13th day of January, 1958

The length of this claim is 1500 feet and 1 claim 1100 feet in an Easterly direction and 400 feet in a Westerly direction from the center of the discovery shaft, at which this notice is posted, lengthwise of the claim together with 300 feet in width of the surface grounds, on each side of the center of said claim. The general course of the lode deposit and premises is from the East to the West.

The claim is situated and located in the Mineral Creek Mining District, in Pinal county, in the State of Arizona, about 3000 feet in a Southwesterly direction from U.S.L.M. No. 2, located in Sec. 6, T3S, R14E, G. & S.R. Meridian.

The surface boundaries of the claim are marked upon the ground as follows: Beginning at a Rock Monument

at a point in an Easterly direction 1100 feet from the discovery shaft (at which this notice is posted), being in the center of the East

end line of said claim; thence Northerly, 300 feet to a Rock Monument, being the Northeast corner of said claim; thence Westerly, 1500 feet to a Rock Monument being at the Northwest corner of said claim; thence Southerly, 300 feet to a Rock Monument at the center of the West end of this claim; thence Southerly, 300 feet to a Rock Monument, being at the Southwest corner of said claim; thence Easterly, 1500 feet to a Rock Monument at the Southeast corner of said claim; thence Northerly, 300 feet to the place of beginning.

Dated and posted on the ground this 13th day of January, 1958. Louis A. Henchey, Kennecott Copper Corporation, Jack A. Bowman, Witness, By: A.P. Morris, Locator(s)

STATE OF ARIZONA COUNTY OF Pinal ss.

I hereby certify that the within instrument was filed and recorded at request of Kennecott Copper Corp.

Witness my hand and official seal the day and year aforesaid.

Laphie M. Smith, County Recorder.

By: Deputy Recorder.

on JAN 20 1958 at

2:30 P.M., Docket 194 PAGE 533

Page




Table with 3 columns: Indexed, Photostat Compared, Blotted. The 'Indexed' and 'Blotted' boxes contain the text 'INDEXED COMPARED'.

MAP FILED IN A MC 66892

RECEIVED B.L.M. AZ STATE OFFICE OCT 3 11 00 AM '79

SUPPLEMENTAL INFORMATION FORM

(B.L.M. ORGANIC ACT)

The name of this claim is MESCAL NO. 32, which is recorded in Docket 194 at page 534 in the office of the Recorder of PINAL County, Arizona.

The latest amendment of the aforesaid claim is the \_\_\_\_\_ claim and recorded in \_\_\_\_\_ at page \_\_\_\_\_.

The current owner is KENNECOTT COPPER CORPORATION, % MINE ENGINEERING DEPARTMENT, whose address is Hayden, Arizona 85235.

This is a LODE claim which was located on JANUARY 16 in the year of 1958.

This claim is situated in NE<sup>1</sup>/<sub>4</sub> - NW<sup>1</sup>/<sub>4</sub> of Section (s) 12 - 7, Township 3S, Range 13E - 14E, G. & S. R. B. & M.

RECEIVED  
BLM AZ STATE OFFICE  
OCT 3 10 00 AM '79  
PHOENIX, ARIZONA

Notice of Mining Location

LODE CLAIM

TO ALL WHOM IT MAY CONCERN:

Mescal No. 32

This Mining Claim, the name of which is the Mining Claim, situate on land belonging to the United States of America, and in which there are valuable mineral deposits, was entered upon and located for the purpose of exploration and purchase by Kennecott Copper Corporation, A. P. Morris, Agent, a citizen of the United States,

(Locator must insert either "A Citizen of the United States," or "Who has declared his intention to become a Citizen of the United States.") the undersigned, on the 16th day of January, 1958

The length of this claim is 1500 feet and 1 claim 150 feet in an Easterly direction and 1350 feet in a Westerly direction from the center of the discovery shaft, at which this notice is posted, lengthwise of the claim together with 300 feet in width of the surface grounds, on each side of the center of said claim. The general course of the lode deposit and premises is from the East to the West.

The claim is situated and located in the Mineral Creek Mining District, in Pinal county, in the State of Arizona, about 1500 feet in a Southwesterly direction from U.S.L.M. No. 2, located in Sec. 6, T3S, R14E, G. & S.R. Meridian.

The surface boundaries of the claim are marked upon the ground as follows: Beginning at a Rock Monument

at a point in an Easterly direction 150 feet from the discovery shaft (at which this notice is posted), being in the center of the East

end line of said claim; thence Northerly, 300 feet to a Rock Monument being the Northeast corner of said claim;

thence Westerly, 1500 feet to a Rock Monument being at the Northwest corner of said claim; thence Southerly, 300 feet

to a Rock Monument at the center of the West end of this claim; thence Southerly, 300 feet to a Rock Monument, being at the Southwest corner of said claim; thence Easterly, 1500 feet

to a Rock Monument at the Southeast corner of said claim; thence Northerly, 300 feet to the place of beginning.

Dated and posted on the ground this 16th day of January, 1958

James W. Lyon, Witness

Kennecott Copper Corporation, By: A. P. Morris, Locator(s)

STATE OF ARIZONA COUNTY OF Pinal ss.

I hereby certify that the within instrument was filed and recorded at request of Kennecott Copper Corp 165426

Witness my hand and official seal the day and year aforesaid.

Laphie D. Smith, County Recorder.

By Deputy Recorder.

on JAN 20 1958 at 2:30 P.M., Docket 194 PAGE 534

Fee \$1.00

Table with 3 columns: Indexed, Photostat Compared, Blotted. Row 1: INDEXED COMPAREL

Page

MAP FILED IN A MC 66892

RECEIVED B.L.M. AZ STATE OFFICE OCT 3 10 00 AM '79 PHOENIX, ARIZONA

SUPPLEMENTAL INFORMATION FORM

(B.L.M. ORGANIC ACT)

The name of this claim is MESCAL NO. 33, which  
is recorded in Docket 194 at page  
535 in the office of the Recorder  
of PINAL County, Arizona.

The latest amendment of the aforesaid claim is the \_\_\_\_\_  
claim and recorded in \_\_\_\_\_  
at page \_\_\_\_\_.

The current owner is KENNECOTT COPPER CORPORATION, % MINE  
ENGINEERING DEPARTMENT, whose address is Hayden, Arizona  
85235.

This is a LODE claim which was  
located on JANUARY 16 in the year  
of 1958.

This claim is situated in NW $\frac{1}{4}$   
of Section (s) 7, Township 3S,  
Range 14E, G. & S. R. B. & M.

RECEIVED  
B.L.M. AZ STATE OFFICE  
PHOENIX, ARIZONA  
OCT 3 10 00 AM '79

Notice of Mining Location

LODE CLAIM

TO ALL WHOM IT MAY CONCERN:

Mescal No. 33

This Mining Claim, the name of which is the Mining Claim, situate on land belonging to the United States of America, and in which there are valuable mineral deposits, was entered upon and located for the purpose of exploration and purchase by Kennecott Copper Corporation, A. P. Morris, Agent, a citizen of the United States,

(Locator must insert either "A Citizen of the United States," or "Who has declared his intention to become a Citizen of the United States") the undersigned, on the 16th day of January, 1958

The length of this claim is 1500 feet and 1 claim 100 feet in a westerly direction and 1400 feet in an easterly direction from the center of the discovery shaft, at which this notice is posted, lengthwise of the claim together with 300 feet in width of the surface grounds, on each side of the center of said claim. The general course of the lode deposit and premises is from the east to the west.

The claim is situated and located in the Mineral Creek Mining District, in Pinal county, in the State of Arizona, about 1500 feet in a southerly direction from U.S.L.M. No. 2, located in Sec. 6, T3S, R14E, G. & S.R. Meridian.

The surface boundaries of the claim are marked upon the ground as follows: Beginning at a rock monument at a point in a westerly direction 100 feet from the discovery shaft (at which this notice is posted), being in the center of the west end line of said claim; thence northerly, 300 feet to a rock monument, being the northwest corner of said claim; thence easterly, 1500 feet to a rock monument being at the northeast corner of said claim; thence southerly, 300 feet to a rock monument being at the east end of this claim; thence southerly, 300 feet to a rock monument, being at the southeast corner of said claim; thence westerly, 1500 feet to a rock monument at the southwest corner of said claim; thence northerly, 300 feet to the place of beginning.

Dated and posted on the ground this 16th day of January 1958 James W. Lyon Kennecott Copper Corporation By: A. P. Morris Locator(s) Josephine B. Langley Witness

STATE OF ARIZONA COUNTY OF Pinal ss. I hereby certify that the within instrument was filed and recorded at request of Kennecott Copper Corp 165427

Witness my hand and official seal the day and year aforesaid. Sophie M. Smith County Recorder. By Deputy Recorder.

on JAN 20 1958 at 2:30 P.M., Docket Fee \$1.00 Page 194 PAGE 535

Table with 3 columns: Indexed, Photostat Compared, Blotted. Values: INDEXED, COMPARED.

MAP FILED IN A MC 66892

RECEIVED B.L.M. AZ STATE OFFICE OCT 3 10 00 AM '79



SUPPLEMENTAL INFORMATION FORM

(B.L.M. ORGANIC ACT)

The name of this claim is MESCAL NO. 34, which  
 is recorded in Docket 194 at page  
536 in the office of the Recorder  
 of PINAL County, Arizona.

The latest amendment of the aforesaid claim is the \_\_\_\_\_  
 \_\_\_\_\_ claim and recorded in \_\_\_\_\_  
 \_\_\_\_\_ at page \_\_\_\_\_.

The current owner is KENNECOTT COPPER CORPORATION, % MINE  
 ENGINEERING DEPARTMENT, whose address is Hayden, Arizona  
 85235.

This is a LODE claim which was  
 located on JANUARY 16 in the year  
 of 1958.

This claim is situated in NE<sup>1</sup>/<sub>4</sub> - NW<sup>1</sup>/<sub>4</sub>  
 of Section (s) 12 - 7, Township 3S,  
 Range 13E - 14E, G. & S. R. B. & M.

PHOENIX, ARIZONA

OCT 3 10 00 AM '79

RECEIVED  
B.L.M. STATE OFFICE

Notice of Mining Location  
LODE CLAIM

TO ALL WHOM IT MAY CONCERN:

This Mining Claim, the name of which is the Mescal No. 34  
Mining Claim, situate on land belonging to the United States of America, and in which there are valuable mineral deposits, was entered upon and located for the purpose of exploration and purchase by Kennecott Copper Corporation, A. P. Morris, Agent, a citizen of the United States.

(Locator must insert either "A Citizen of the United States," or "Who has declared his intention to become a Citizen of the United States.")  
the undersigned, on the 16<sup>th</sup> day of January, 1958

The length of this claim is 1500 feet and I claim 800 feet in a Easterly direction and 700 feet in a Westerly direction from the center of the discovery shaft, at which this notice is posted, lengthwise of the claim together with 300 feet in width of the surface grounds, on each side of the center of said claim. The general course of the lode deposit and premises is from the East to the West.

The claim is situated and located in the Mineral Creek Mining District, in Pinal county, in the State of Arizona, about 1100 feet in a Southwesterly direction from U.S.L.M. No. 2, located in Sec. 6, T3S, R14E, G. & S.R. Meridian.

The surface boundaries of the claim are marked upon the ground as follows:  
Beginning at a Rock Monument

at a point in a n Easterly direction 800 feet from the discovery shaft (at which this notice is posted), being in the center of the East

end line of said claim; thence Northerly, 300 feet to a Rock Monument, being the Northeast corner of said claim; thence Westerly, 1500 feet to a Rock Monument being at the Northwest corner of said claim; thence Southerly, 300 feet to a Rock Monument at the center of the West end of this claim; thence Southerly, 300 feet to a Rock Monument, being at the Southwest corner of said claim; thence Easterly, 1500 feet to a Rock Monument at the Southeast corner of said claim; thence Northerly, 300 feet to the place of beginning.

Dated and posted on the ground this 16<sup>th</sup> day of January, 1958  
James W. Loan Kennecott Copper Corporation  
Joaquin A. Bragalez By: A. P. Morris  
Witness Locator(s)

STATE OF ARIZONA } ss.  
COUNTY OF Pinal }  
I hereby certify that the within instrument was filed and recorded at request of Kennecott Copper Corp  
Witness my hand and official seal the day and year aforesaid.  
Lynnie M. Smith  
County Recorder.  
By \_\_\_\_\_ Deputy Recorder.

on JAN 20 1958 at 165428  
2:30 P.M. Fee \$1.00  
Docket 194 PAGE 536  
Page \_\_\_\_\_

Indexed	Photostat Compared	Blotted
INDEXED COMPARED		

MAP FILED IN A MC 66892

RECEIVED  
B.L.M. AZ STATE OFFICE  
OCT 3 10 00 AM '79  
PHOENIX, ARIZONA '58

SUPPLEMENTAL INFORMATION FORM

(B.L.M. ORGANIC ACT)

The name of this claim is MESCAL NO. 35, which is recorded in Docket 194 at page 537 in the office of the Recorder of PINAL County, Arizona.

The latest amendment of the aforesaid claim is the \_\_\_\_\_ claim and recorded in \_\_\_\_\_ at page \_\_\_\_\_.

The current owner is KENNECOTT COPPER CORPORATION, % MINE ENGINEERING DEPARTMENT, whose address is Hayden, Arizona 85235.

This is a LODE claim which was located on JANUARY 13 in the year of 1958.

This claim is situated in NE<sup>1</sup>/<sub>4</sub> of Section (s) 12, Township 3S, Range 13E, G. & S. R. B. & M.

RECEIVED  
BLM. AZ STATE OFFICE  
PHOENIX, ARIZONA  
OCT 3 10 00 AM '79

A MC 67089

Notice of Mining Location  
LODE CLAIM

TO ALL WHOM IT MAY CONCERN:

This Mining Claim, the name of which is the Mescal No. 35  
Mining Claim, situate on land belonging to the United States of America, and in which there are valuable mineral deposits, was entered upon and located for the purpose of exploration and purchase by Kennecott Copper Corporation, A. P. Morris, Agent, a citizen of the United States,

(Locator must insert either "A Citizen of the United States," or "Who has declared his intention to become a Citizen of the United States.")  
the undersigned, on the 13<sup>th</sup> day of January, 1958.

The length of this claim is 1500 feet and I claim 1200 feet in a n. Easterly direction and 300 feet in a Westerly direction from the center of the discovery shaft, at which this notice is posted, lengthwise of the claim together with 300 feet in width of the surface grounds, on each side of the center of said claim. The general course of the lode deposit and premises is from the East to the West.

The claim is situated and located in the Mineral Creek Mining District, in Pinal county, in the State of Arizona, about 3000 feet in a Southwesterly direction from J.S.L.M. No. 2, located in Sec. 6, T3S, R14E, G. & S.R. Meridian.

The surface boundaries of the claim are marked upon the ground as follows:

Beginning at a Rock Monument  
at a point in a n. Easterly direction 1200 feet from the discovery shaft (at which this notice is posted), being in the center of the East end line of said claim; thence Northerly, 300 feet to a Rock Monument, being the Northeast corner of said claim; thence Westerly, 1500 feet to a Rock Monument being at the Northwest corner of said claim; thence Southerly, 300 feet to a Rock Monument at the center of the West end of this claim; thence Southerly, 300 feet to a Rock Monument, being at the Southwest corner of said claim; thence Easterly, 1500 feet to a Rock Monument at the Southeast corner of said claim; thence Northerly, 300 feet to the place of beginning.

Dated and posted on the ground this 13<sup>th</sup> day of January, 1958.  
Louis A. Henchey Kennecott Copper Corporation  
Jack Abraham Witness A. P. Morris Locator(s)

STATE OF ARIZONA  
COUNTY OF Pinal, ss.

I hereby certify that the within instrument was filed and recorded at request of Kennecott Copper Corp

Witness my hand and official seal the day and year aforesaid.

Sophie M. Smith  
County Recorder.

By \_\_\_\_\_ Deputy Recorder.

on JAN 20 1958 at 165429  
2:30 P.M. Fee \$1.00

Page \_\_\_\_\_  
2:30 P.M. Docket 194 PAGE 537

Indexed	Photostat Compared	Blotted
INDEXED	COMPARED	

MAP FILED IN A MC 66899

RECEIVED  
B.L.M. AZ STATE OFFICE  
OCT 3 10 00 AM '79  
PHOENIX, ARIZONA

SUPPLEMENTAL INFORMATION FORM

(B.L.M. ORGANIC ACT)

The name of this claim is MESCAL NO. 36, which  
 is recorded in Docket 194 at page  
538 in the office of the Recorder  
 of PINAL County, Arizona.

The latest amendment of the aforesaid claim is the \_\_\_\_\_  
 \_\_\_\_\_ claim and recorded in \_\_\_\_\_  
 \_\_\_\_\_ at page \_\_\_\_\_.

The current owner is KENNECOTT COPPER CORPORATION, % MINE  
 ENGINEERING DEPARTMENT, whose address is Hayden, Arizona  
 85235.

This is a LODE claim which was  
 located on JANUARY 13 in the year  
 of 1958.

This claim is situated in SE<sup>1</sup>  
 of Section (s) 1, Township 3S,  
 Range 13E, G. & S. R. B. & M.

RECEIVED  
 B.L.M. AZ STATE OFFICE  
 PHOENIX, ARIZONA  
 OCT 3 10 00 AM '79

Notice of Mining Location
LODE CLAIM

TO ALL WHOM IT MAY CONCERN:

This Mining Claim, the name of which is the Mescal No. 36 Mining Claim, situate on land belonging to the United States of America, and in which there are valuable mineral deposits, was entered upon and located for the purpose of exploration and purchase by Kennecott Copper Corporation, A. P. Morris, Agent, a citizen of the United States.

(Locator must insert either "A Citizen of the United States," or "Who has declared his intention to become a Citizen of the United States.") the undersigned, on the 13th day of January, 1958

The length of this claim is 1500 feet and 1 claim 1200 feet in an Easterly direction and 300 feet in a Westerly direction from the center of the discovery shaft, at which this notice is posted, lengthwise of the claim together with 300 feet in width of the surface grounds, on each side of the center of said claim. The general course of the lode deposit and premises is from the East to the West.

The claim is situated and located in the Mineral Creek Mining District, in Pinal county, in the State of Arizona, about 2800 feet in a Southwesterly direction from U.S.L.M. No. 2, located in Sec. 6, T3S, R14E, G. & S.R. Meridian.

The surface boundaries of the claim are marked upon the ground as follows: Beginning at a Rock Monument

at a point in an Easterly direction 1200 feet from the discovery shaft (at which this notice is posted), being in the center of the East end line of said claim; thence Northerly, 300 feet to a Rock Monument, being the Northeast corner of said claim; thence Westerly, 1500 feet to a Rock Monument being at the Northwest corner of said claim; thence Southerly, 300 feet to a Rock Monument at the center of the West end of this claim; thence Southerly, 300 feet to a Rock Monument, being at the Southwest corner of said claim; thence Easterly, 1500 feet to a Rock Monument at the Southeast corner of said claim; thence Northerly, 300 feet to the place of beginning.

Dated and posted on the ground this 13th day of January, 1958. Louis G. Henschel, Jack A. Bauwman, Witness; Kennecott Copper Corporation, A. P. Morris, Locator(s)

STATE OF ARIZONA COUNTY OF Pinal ss.

I hereby certify that the within instrument was filed and recorded at request of Kennecott Copper Corp

Witness my hand and official seal the day and year aforesaid.

Sophie M. Smith County Recorder.

By Deputy Recorder.

on JAN 20 1958 at

165420

Fee \$1.00

2:35 P.M., Docket 194 PAGE 538

Table with 3 columns: Indexed, Photostat Compared, Blotted. Values: INDEXED, COMPARED, COMPARED.

Page

MAP FILED IN A MC 66892

RECEIVED B.L.M. AZ STATE OFFICE OCT 3 10 00 AM '79

SUPPLEMENTAL INFORMATION FORM

(B.L.M. ORGANIC ACT)

The name of this claim is MESCAL NO. 37, which  
is recorded in Docket 194 at page  
539 in the office of the Recorder  
of PINAL County, Arizona.

The latest amendment of the aforesaid claim is the \_\_\_\_\_  
claim and recorded in \_\_\_\_\_  
at page \_\_\_\_\_.

The current owner is KENNECOTT COPPER CORPORATION, % MINE  
ENGINEERING DEPARTMENT, whose address is Hayden, Arizona  
85235.

This is a LODE claim which was  
located on JANUARY 13 in the year  
of 1958.

This claim is situated in SW<sup>1</sup>/<sub>4</sub>, SE<sup>1</sup>/<sub>4</sub>  
of Section (s) 1, Township 3S,  
Range 13E, G. & S. R. B. & M.

RECEIVED  
B.L.M. AZ STATE OFFICE  
OCT 3 10 00 AM '79  
PHOENIX, ARIZONA

A MC 67091

Notice of Mining Location

LODE CLAIM

TO ALL WHOM IT MAY CONCERN:

This Mining Claim, the name of which is the Mescal No. 37 Mining Claim, situate on land belonging to the United States of America, and in which there are valuable mineral deposits, was entered upon and located for the purpose of exploration and purchase by Kennecott Copper Corporation, A. P. Morris, Agent, a citizen of the United States.

(Locator must insert either "A Citizen of the United States," or "Who has declared his intention to become a Citizen of the United States.") the undersigned, on the 13th day of January, 1958

The length of this claim is 1500 feet and 1 claim 500 feet in an Easterly direction and 1000 feet in a Westerly direction from the center of the discovery shaft, at which this notice is posted, lengthwise of the claim together with 300 feet in width of the surface grounds, on each side of the center of said claim. The general course of the lode deposit and premises is from the East to the West.

The claim is situated and located in the Mineral Creek Mining District, in Pinal county, in the State of Arizona, about 2400 feet in a Northwesterly direction from U.S.L.M. No. 2, located in Sec. 6, T3S, R14E, G.S S.R. Meridian.

The surface boundaries of the claim are marked upon the ground as follows: Beginning at a Rock Monument

at a point in an Easterly direction 500 feet from the discovery shaft (at which this notice is posted), being in the center of the East

end line of said claim; thence Northerly, 300 feet to a Rock Monument, being the Northeast corner of said claim; thence Westerly, 1500 feet to a Rock Monument being at the Northwest corner of said claim; thence Southerly, 300 feet to a Rock Monument at the center of the West end of this claim; thence Southerly, 300 feet to a Rock Monument, being at the Southwest corner of said claim; thence Easterly, 1500 feet to a Rock Monument at the Southeast corner of said claim; thence Northerly, 300 feet to the place of beginning.

Dated and posted on the ground this 13th day of January, 1958 Louis A. Schuchert Kennecott Copper Corporation Jack A. Bowman By: A. P. Morris Witness Locator(s)

STATE OF ARIZONA COUNTY OF Pinal ss.

I hereby certify that the within instrument was filed and recorded at request of Kennecott Copper Corp

Witness my hand and official seal the day and year aforesaid.

Sophie M. Smith County Recorder

By Deputy Recorder

on JAN 20 1958 at 2230 P.M. Docket 194 PAGE 539

165434 Fee \$1.00

Table with 3 columns: Indexed, Photostat, Blotted. Includes a stamp that says 'INDEXED & COMPARED'.

Page

MAP FILED IN A MC 66892

RECEIVED B.L.M. AZ STATE OFFICE OCT 3 10 00 AM '79



SUPPLEMENTAL INFORMATION FORM

(B.L.M. ORGANIC ACT)

The name of this claim is MESCAL NO. 38, which  
 is recorded in Docket 194 at page  
540 in the office of the Recorder  
 of PINAL County, Arizona.

The latest amendment of the aforesaid claim is the \_\_\_\_\_  
 \_\_\_\_\_ claim and recorded in \_\_\_\_\_  
 \_\_\_\_\_ at page \_\_\_\_\_.

The current owner is KENNECOTT COPPER CORPORATION, % MINE  
 ENGINEERING DEPARTMENT, whose address is Hayden, Arizona  
 85235.

This is a LODE claim which was  
 located on JANUARY 16 in the year  
 of 1958.

This claim is situated in SE $\frac{1}{4}$   
 of Section (s) 1, Township 3S,  
 Range 13E, G. & S. R. B. & M.

RECEIVED  
 B.L.M. AZ STATE OFFICE  
 PHOENIX, ARIZONA.  
 OCT 3 10 00 AM '79

Notice of Mining Location
LODE CLAIM

TO ALL WHOM IT MAY CONCERN:

This Mining Claim, the name of which is the Mescal No. 38 Mining Claim, situate on land belonging to the United States of America, and in which there are valuable mineral deposits, was entered upon and located for the purpose of exploration and purchase by Kennecott Copper Corporation, A. P. Morris, Agent, a citizen of the United States.

(Locator must insert either "A Citizen of the United States," or "Who has declared his intention to become a Citizen of the United States.") the undersigned, on the 16th day of January, 1958.

The length of this claim is 1500 feet and 1 claim 700 feet in a Southwesterly direction and 800 feet in a Northeasterly direction from the center of the discovery shaft, at which this notice is posted, lengthwise of the claim together with 300 feet in width of the surface grounds, on each side of the center of said claim. The general course of the lode deposit and premises is from the Southwest to the Northeast.

The claim is situated and located in the Mineral Creek Mining District, in Pinal county, in the State of Arizona, about 2000 feet in a Northwesterly direction from U.S.L.M. No. 2, located in Sec. 6, T3S, R14E, G. & S.R. Meridian.

The surface boundaries of the claim are marked upon the ground as follows:

Beginning at a Rock Monument at a point in a Southwesterly direction 700 feet from the discovery shaft (at which this notice is posted), being in the center of the South end line of said claim; thence Southeasterly, 300 feet to a Rock Monument, being the Southeast corner of said claim; thence Northeasterly, 1500 feet to a Rock Monument being at the Northeast corner of said claim; thence Northwesterly, 300 feet to a Rock Monument at the center of the North end of this claim; thence Northwesterly, 300 feet to a Rock Monument, being at the Northwest corner of said claim; thence Southwesterly, 1500 feet to a Rock Monument at the Southwest corner of said claim; thence Southeasterly, 300 feet to the place of beginning.

Dated and posted on the ground this 16th day of January, 1958

Louis G. Hinchey Kennecott Copper Corporation
Jack A. Bowman By: A.P. Morris
Witness Locator(s)

STATE OF ARIZONA
COUNTY OF Pinal ss.

I hereby certify that the within instrument was filed and recorded at request of Kennecott Copper Corp

Witness my hand and official seal the day and year aforesaid.

Sophie M. Smith
County Recorder.

By Deputy Recorder.

on JAN 20 1958 at

2:30 P.M., Docket 194 PAGE 540

Page

165422
Fee \$1.00

Table with 3 columns: Indexed, Photostat Compared, Blotted. Contains the text INDEXED COMPARED.

MAP FILED IN A MC 66892

RECEIVED
B.L.M. AZ STATE OFFICE
OCT 3 11 00 AM '79

SUPPLEMENTAL INFORMATION FORM

(B.L.M. ORGANIC ACT)

The name of this claim is MESCAL NO. 39, which is recorded in Docket 194 at page 541 in the office of the Recorder of PINAL County, Arizona.

The latest amendment of the aforesaid claim is the \_\_\_\_\_ claim and recorded in \_\_\_\_\_ at page \_\_\_\_\_.

The current owner is KENNECOTT COPPER CORPORATION, % MINE ENGINEERING DEPARTMENT, whose address is Hayden, Arizona 85235.

This is a LODE claim which was located on JANUARY 16 in the year of 1958.

This claim is situated in SE<sup>1</sup> of Section (s) 1, Township 3S, Range 13E, G. & S. R. B. & M.

RECEIVED  
BLM. AZ STATE OFFICE  
PHOENIX, ARIZONA  
OCT 3 10 00 AM '79

A MC 67093

Notice of Mining Location
LODE CLAIM

TO ALL WHOM IT MAY CONCERN:

This Mining Claim, the name of which is the Mescal No. 39 Mining Claim, situate on land belonging to the United States of America, and in which there are valuable mineral deposits, was entered upon and located for the purpose of exploration and purchase by Kennecott Copper Corporation, A. P. Morris, Agent, a citizen of the United States.

(Locator must insert either "A Citizen of the United States," or "Who has declared his intention to become a Citizen of the United States.") the undersigned, on the 16th day of January, 1958

The length of this claim is 1500 feet and 1 claim 400 feet in a Northeasterly direction and 1100 feet in a Southwesterly direction from the center of the discovery shaft, at which this notice is posted, lengthwise of the claim together with 300 feet in width of the surface grounds, on each side of the center of said claim. The general course of the lode deposit and premises is from the Southwest to the Northeast.

The claim is situated and located in the Mineral Creek Mining District, in Pinal county, in the State of Arizona, about 1350 feet in a Northwesterly direction from U.S.L.M. No. 2, located in Sec. 6, T3S, R14E, G. & S.R. Meridian.

The surface boundaries of the claim are marked upon the ground as follows: Beginning at a Rock Monument

at a point in a Northeasterly direction 400 feet from the discovery shaft (at which this notice is posted), being in the center of the North end line of said claim; thence Northwesterly, 300 feet to a Rock Monument, being the Northwest corner of said claim; thence Southwesterly, 1500 feet to a Rock Monument being at the Southwest corner of said claim; thence Southeasterly, 300 feet to a Rock Monument at the center of the South end of this claim; thence Southeasterly, 300 feet to a Rock Monument, being at the Southeast corner of said claim; thence Northeasterly, 1500 feet to a Rock Monument at the Northeast corner of said claim; thence Northwesterly, 300 feet to the place of beginning.

Dated and posted on the ground this 16th day of January, 1958 Louis A. Henchey Kennecott Copper Corporation
Jack A. Bowman By: A. P. Morris
Witness Locator(s)

STATE OF ARIZONA
COUNTY OF Pinal ss.

I hereby certify that the within instrument was filed and recorded at request of Kennecott Copper Corp

Witness my hand and official seal the day and year aforesaid.

Lepie M. Smith
County Recorder.

By Deputy Recorder.

on JAN 20 1958 at 2:30 P.M., Docket 194 PAGE 541

Fee \$1.00

Table with 3 columns: Indexed, Photostat Compared, Blotted. Contains the text INDEXED COMPARED.

MAP FILED IN A MC 66892

RECEIVED
B.I.M. AZ STATE OFFICE
OCT 3 10 00 AM '79

SUPPLEMENTAL INFORMATION FORM

(B.L.M. ORGANIC ACT)

The name of this claim is MESCAL NO. 40, which  
is recorded in Docket 195 at page  
564 in the office of the Recorder  
of PINAL County, Arizona.

The latest amendment of the aforesaid claim is the \_\_\_\_\_  
claim and recorded in \_\_\_\_\_  
at page \_\_\_\_\_.

The current owner is KENNECOTT COPPER CORPORATION, % MINE  
ENGINEERING DEPARTMENT, whose address is Hayden, Arizona  
85235.

This is a LODE claim which was  
located on JANUARY 27 in the year  
of 1958.

This claim is situated in SW<sup>1</sup>/<sub>4</sub> - NW<sup>1</sup>/<sub>4</sub>  
of Section (s) 1 - 12, Township 3S,  
Range 13E, G. & S. R. B. & M.

RECEIVED  
B.L.M. AZ STATE OFFICE  
OCT 3 10 00 AM '79  
PHOENIX, ARIZONA

STATE OF ARIZONA, \_\_\_\_\_ y of Pinal; No. 166140 } ss. W. Butler  
 I do hereby certify \_\_\_\_\_ e within instrument was filed and recorded at requ \_\_\_\_\_ of \_\_\_\_\_  
 \_\_\_\_\_ on FEB-1 1958 at \_\_\_\_\_ I, Docket 195 PAGE 564  
 Page \_\_\_\_\_, Records of Pinal County, Arizona.  
 WITNESS my hand and official seal the day and year first above written.  
 SOPHIE M. SMITH, County Recorder,  
 By Carol Liles, Deputy.

DOCKET 195 PAGE 564

# Notice of Mining Location

## LODE CLAIM

TO ALL WHOM IT MAY CONCERN:

This Mining Claim, the name of which is the Mescal No. 40  
 Mining Claim, situate on lands belonging to the United States of America, and in which there  
 are valuable mineral deposits, was entered upon and located for the purpose of exploration  
 and purchase by Kennecott Copper Corporation, A. P. Morris, Agent, a  
citizen of the United States,

(Locator must insert either "a citizen of the United States" or "who has declared his intention of becoming a citizen of the United States.")  
 the undersigned, on the 27<sup>th</sup> day of January, 1958

The length of this claim is 1500 feet,  
 and I claim 600 feet,  
 in a Southerly direction and 900  
 feet in a Northerly direction from  
 the center of the discovery shaft, at which this notice is posted, lengthwise of the claim, to-  
 gether with 300 feet in width of the surface grounds, on each side of  
 the center of said claim. The general course of the lode deposit and premises is from the  
North to the South

The claim is situated and located in the Mineral Creek Mining District, in  
Pinal County, in the State of Arizona, about 3000  
 in a Westerly direction from the section corner  
common to Sections 1 and 12, T 3 S., R 13 E and Sections 6 and 7,  
T 3 S., R 14 E. Gila and Salt River Meridian.

The surface boundaries of the claim are marked upon the ground as follows: Beginning  
 at a Rock Monument

at a point in a Southerly direction 600 feet from  
 the discovery shaft (at which this notice is posted), being in the center of the South  
end line of said claim; thence Easterly, 300 feet to a Rock  
Monument, being the Southeast corner of said claim; thence  
Northerly 1500 feet to a Rock Monument, being at the  
Northeast corner of said claim; thence Westerly 300 feet  
 to a Rock Monument at the center of the North end of said claim;  
 thence Westerly 300 feet to a Rock Monument being at the  
Northwest corner of said claim; thence Southerly 1500 feet  
 to a Rock Monument at the Southwest corner of said claim;  
 thence Easterly 300 feet to the place of beginning.

Dated and posted on the grounds this 27<sup>th</sup> day of January, 1958

Witness

Kennecott Copper Corporation

James W. [Signature]  
Jack A. Bowman

By: A. P. Morris, agent

A MC 67094

MAP FILED IN A MC 66892

RECEIVED  
 B.L.M. AZ STATE OFFICE  
 OCT 3 10 00 AM '79  
 PHOENIX, ARIZONA

SUPPLEMENTAL INFORMATION FORM

(B.L.M. ORGANIC ACT)

The name of this claim is MESCAL NO. 41, which  
is recorded in Docket 195 at page  
565 in the office of the Recorder  
of PINAL County, Arizona.

The latest amendment of the aforesaid claim is the \_\_\_\_\_  
claim and recorded in \_\_\_\_\_  
at page \_\_\_\_\_.

The current owner is KENNECOTT COPPER CORPORATION, % MINE  
ENGINEERING DEPARTMENT, whose address is Hayden, Arizona  
85235.

This is a LODE claim which was  
located on JANUARY 27 in the year  
of 1958.

This claim is situated in NW<sup>1</sup>  
of Section (s) 12, Township 3S,  
Range 13E, G. & S. R. B. & M.

RECEIVED  
B.L.M. AZ STATE OFFICE  
PHOENIX, ARIZONA  
OCT 3 10 00 AM '79

STATE OF ARIZONA County of Pinal; No. 166141 } s  
 I do hereby certify the within instrument was filed and recorded at reg. 195 PAGE 505  
 on FEB. 1 1958 at 11 M., Docket 195 PAGE 505  
 Page \_\_\_\_\_ Records of Pinal County, Arizona.  
 WITNESS my hand and official seal the day and year first above written.  
 SOPHIE M. SMITH, County Recorder  
 By [Signature] Deputy.

# Notice of Mining Location

## LODE CLAIM

**TO ALL WHOM IT MAY CONCERN:**

This Mining Claim, the name of which is the Mescal No. 41  
 Mining Claim, situate on lands belonging to the United States of America, and in which there  
 are valuable mineral deposits, was entered upon and located for the purpose of exploration  
 and purchase by Kennecott Copper Corporation, A. P. Morris, Agent, a  
citizen of the United States.

(Locator must insert either "a citizen of the United States" or "who has declared his intention of becoming a citizen of the United States.")  
 the undersigned, on the 27<sup>th</sup> day of January, 1958

The length of this claim is 1500 feet,  
 and I claim 200 feet,  
 in a Northerly direction and 1300  
feet in a Southerly direction from  
 the center of the discovery shaft, at which this notice is posted, lengthwise of the claim, to-  
 gether with 300 feet in width of the surface grounds, on each side of  
 the center of said claim. The general course of the lode deposit and premises is from the  
North to the South

The claim is situated and located in the Mineral Creek Mining District, in  
Pinal County, in the State of Arizona, about 3200  
 in a Southwesterly direction from the section corner  
common to Sections 1 and 12, T 3 S, R 13 E and Sections 6 and 7,  
T 3 S, R 14 E, Gila and Salt River Meridian.

The surface boundaries of the claim are marked upon the ground as follows: Beginning  
 at a Rock Monument

at a point in a Northerly direction 200 feet from  
 the discovery shaft (at which this notice is posted), being in the center of the North  
end line of said claim; thence Easterly 300 feet to a Rock  
Monument, being the Northeast corner of said claim; thence  
Southerly 1500 feet to a Rock Monument, being at the  
Southeast corner of said claim; thence Westerly 300 feet  
 to a Rock Monument at the center of the South end of said claim;  
 thence Westerly 300 feet to a Rock Monument being at the  
Southwest corner of said claim; thence Northerly 1500 feet  
 to a Rock Monument at the Northwest corner of said claim;  
 thence Easterly 300 feet to the place of beginning.

Dated and posted on the grounds this 27<sup>th</sup> day of January, 19 58

Witness: [Signature] Kennecott Copper Corporation  
[Signature] By: A.P. Morris, Agent

MAP FILED IN A MC 66892

A MC 67095

RECEIVED  
 B.L.M. AZ STATE OFFICE  
 OCT 3 10 00 AM '79  
 PHOENIX, ARIZONA



SUPPLEMENTAL INFORMATION FORM

(B.L.M. ORGANIC ACT)

The name of this claim is MESCAL NO. 42, which  
 is recorded in Docket 195 at page  
566 in the office of the Recorder  
 of PINAL County, Arizona.

The latest amendment of the aforesaid claim is the \_\_\_\_\_  
 \_\_\_\_\_ claim and recorded in \_\_\_\_\_  
 \_\_\_\_\_ at page \_\_\_\_\_.

The current owner is KENNECOTT COPPER CORPORATION, % MINE  
 ENGINEERING DEPARTMENT, whose address is Hayden, Arizona  
 85235.

This is a LODE claim which was  
 located on JANUARY 28 in the year  
 of 1958.

This claim is situated in SE<sup>1</sup>/<sub>4</sub> - SW<sup>1</sup>/<sub>4</sub>  
 of Section (s) 13 - 18, Township 3S,  
 Range 13E - 14E, G. & S. R. B. & M.

RECEIVED  
 B.L.M. AZ STATE OFFICE  
 PHOENIX, ARIZONA  
 OCT 3 10 00 AM '79



SUPPLEMENTAL INFORMATION FORM

(B.L.M. ORGANIC ACT)

The name of this claim is MESCAL NO. 43, which  
 is recorded in Docket 197 at page  
230 in the office of the Recorder  
 of PINAL County, Arizona.

The latest amendment of the aforesaid claim is the \_\_\_\_\_  
 \_\_\_\_\_ claim and recorded in \_\_\_\_\_  
 \_\_\_\_\_ at page \_\_\_\_\_.

The current owner is KENNECOTT COPPER CORPORATION, % MINE  
 ENGINEERING DEPARTMENT, whose address is Hayden, Arizona  
 85235.

This is a LODE claim which was  
 located on FEBRUARY 10 in the year  
 of 1958.

This claim is situated in SW $\frac{1}{4}$   
 of Section (s) 18, Township 3S,  
 Range 14E, G. & S. R. B. & M.

PHOENIX, ARIZONA

OCT 3 10 00 AM '79

RECEIVED  
B.L.M. AZ STATE OFFICE

Notice of Mining Location  
LODE CLAIM

TO ALL WHOM IT MAY CONCERN:

This Mining Claim, the name of which is the Mescal No. 43  
Mining Claim, situate on land belonging to the United States of America, and in which there are valuable mineral deposits, was entered upon and located for the purpose of exploration and purchase by Kennecott Copper Corporation, A. P. Morris, Agent, a citizen of the United States,

(Locator must insert either "A Citizen of the United States," or "Who has declared his intention to become a Citizen of the United States.")  
the undersigned, on the 10<sup>th</sup> day of FEBRUARY, 1958.

The length of this claim is 1500 feet and 1 claim 100 feet in a Westerly direction and 1400 feet in an Easterly direction from the center of the discovery shaft, at which this notice is posted, lengthwise of the claim together with 300 feet in width of the surface grounds, on each side of the center of said claim. The general course of the lode deposit and premises is from the East to the West.

The claim is situated and located in the Mineral Creek Mining District, in Pinal county, in the State of Arizona, about 850 feet in a Southeasterly direction from the 1/4 section corner common to Section 13, T 3 S, R 13 E, and Section 18, T 3 S, R 14 E, Gila and Salt River Meridian.

The surface boundaries of the claim are marked upon the ground as follows:  
Beginning at a Rock Monument

at a point in a Westerly direction 100 feet from the discovery shaft (at which this notice is posted), being in the center of the West end line of said claim; thence Northerly 300 feet to a Rock Monument, being the Northwest corner of said claim; thence Easterly 1500 feet to a Rock Monument being at the Northeast corner of said claim; thence Southerly 300 feet to a Rock Monument at the center of the East end of this claim; thence Southerly 300 feet to a Rock Monument, being at the Southeast corner of said claim; thence Westerly 1500 feet to a Rock Monument at the Southwest corner of said claim; thence Northerly 300 feet to the place of beginning.

Dated and posted on the ground this 10<sup>th</sup> day of FEBRUARY, 1958.

James J. Loran  
Samuel Oliver  
Witness

Kennecott Copper Corporation  
By: A. P. Morris, Agent  
Locator(s)

STATE OF ARIZONA  
COUNTY OF Pinal ss.

I hereby certify that the within instrument was filed and recorded at request of Kennecott Copper Corp

Witness my hand and official seal the day and year aforesaid.

Laphie M. Smith  
County Recorder.

By \_\_\_\_\_  
Deputy Recorder.

on FEB 20 1958 at 167230  
Fee \$1.00

2:00 M, Docket 197 PAGE 230  
Page \_\_\_\_\_

Indexed	Photostat Compared	Blotted
INDEXED COMPARED		

MAP FILED IN A MC 66892

RECEIVED  
B.L.M. AZ STATE OFFICE  
OCT 3 10 00 AM '79

SUPPLEMENTAL INFORMATION FORM

(B.L.M. ORGANIC ACT)

The name of this claim is MESCAL NO. 44, which  
is recorded in Docket 197 at page  
231 in the office of the Recorder  
of PINAL County, Arizona.

The latest amendment of the aforesaid claim is the \_\_\_\_\_  
claim and recorded in \_\_\_\_\_  
at page \_\_\_\_\_.

The current owner is KENNECOTT COPPER CORPORATION, % MINE  
ENGINEERING DEPARTMENT, whose address is Hayden, Arizona  
85235.

This is a LODE claim which was  
located on FEBRUARY 10 in the year  
of 1958.

This claim is situated in SW<sup>1</sup>/<sub>4</sub>  
of Section (s) 18, Township 3S,  
Range 14E, G. & S. R. B. & M.

RECEIVED  
BLM STATE OFFICE  
PHOENIX, ARIZONA  
OCT 3 10 00 AM '79

A MC 67098

Notice of Mining Location  
LODE CLAIM

TO ALL WHOM IT MAY CONCERN:

This Mining Claim, the name of which is the Mescal No. 44  
Mining Claim, situate on land belonging to the United States of America, and in which there are valuable mineral deposits, was entered upon and located for the purpose of exploration and purchase by Kennecott Copper Corporation, A. P. Morris, Agent, a citizen of the United States,

(Locator must insert either "A Citizen of the United States," or "Who has declared his intention to become a Citizen of the United States.")  
the undersigned, on the 10<sup>th</sup> day of February, 1958

The length of this claim is 1500 feet and I claim 100 feet in a Westerly direction and 1400 feet in a n Easterly direction from the center of the discovery shaft, at which this notice is posted, lengthwise of the claim together with 300 feet in width of the surface grounds, on each side of the center of said claim. The general course of the lode deposit and premises is from the East to the West.

The claim is situated and located in the Mineral Creek Mining District, in Final county, in the State of Arizona, about 1450 feet in a Southeasterly direction from the 1/4 section corner common to Section 13, T 3 S, R 13 E, and Section 18, T 3 S, R 14 E, Gila and Salt River Meridian.

The surface boundaries of the claim are marked upon the ground as follows:  
Beginning at a Rock Monument

at a point in a Westerly direction 100 feet from the discovery shaft (at which this notice is posted), being in the center of the West end line of said claim; thence Northerly 300 feet to a Rock Monument being the Northwest corner of said claim; thence Easterly 1500 feet to a Rock Monument being at the Northeast corner of said claim; thence Southerly 300 feet to a Rock Monument at the center of the East end of this claim; thence Southerly 300 feet to a Rock Monument, being at the Southeast corner of said claim; thence Westerly 1500 feet to a Rock Monument at the Southwest corner of said claim; thence Northerly 300 feet to the place of beginning.

Dated and posted on the ground this 10<sup>th</sup> day of February, 1958

Smith Davis Witness  
By: A.P. Morris, Agent Locator(s)  
Kennecott Copper Corporation

STATE OF ARIZONA }  
COUNTY OF Final } ss.

I hereby certify that the within instrument was filed and recorded at request of Kennecott Copper Corp

Witness my hand and official seal the day and year aforesaid.

Lophie M. Smith  
County Recorder.

By: \_\_\_\_\_ Deputy Recorder.

on FEB 20 1958 at 167231  
2:00 P.M., Docket 197 PAGE 231  
Page \_\_\_\_\_

MAP FILED IN A MC 66892

RECEIVED  
BLM. AZ STATE OFFICE  
OCT 3 10 00 AM '79  
PHOENIX, ARIZONA

SUPPLEMENTAL INFORMATION FORM

(B.L.M. ORGANIC ACT)

The name of this claim is MESCAL NO. 45, which  
is recorded in Docket 197 at page  
232 in the office of the Recorder  
of PINAL County, Arizona.

The latest amendment of the aforesaid claim is the \_\_\_\_\_  
claim and recorded in \_\_\_\_\_  
at page \_\_\_\_\_.

The current owner is KENNECOTT COPPER CORPORATION, % MINE  
ENGINEERING DEPARTMENT, whose address is Hayden, Arizona  
85235.

This is a LODE claim which was  
located on FEBRUARY 14 in the year  
of 1958.

This claim is situated in SW<sup>1</sup>/<sub>4</sub> - NW<sup>1</sup>/<sub>4</sub>  
of Section (s) 18 - 19, Township 3S,  
Range 14E, G. & S. R. B. & M.

RECEIVED  
BLM, AZ STATE OFFICE  
PHOENIX, ARIZONA  
OCT 3 10 00 AM '79

A MC 67099

Notice of Mining Location  
LODE CLAIM

TO ALL WHOM IT MAY CONCERN:

This Mining Claim, the name of which is the Mescal No. 45  
Mining Claim, situate on land belonging to the United States of America, and in which there are valuable mineral deposits, was entered upon and located for the purpose of exploration and purchase by Kennecott Copper Corporation, A. P. Morris, Agent, a citizen of the United States,  
(Locator must insert either "A Citizen of the United States," or "Who has declared his intention to become a Citizen of the United States.")  
the undersigned, on the 14<sup>th</sup> day of FEBRUARY, 1958  
The length of this claim is 1500 feet and I claim 100 feet in a Northerly direction and 1400 feet in a Southerly direction from the center of the discovery shaft, at which this notice is posted, lengthwise of the claim together with 300 feet in width of the surface grounds, on each side of the center of said claim. The general course of the lode deposit and premises is from the North to the South.

The claim is situated and located in the Mineral Creek Mining District, in Pinal county, in the State of Arizona, about 2300 feet in a Southeasterly direction from the 1/4 section corner common to Section 13, T 3 S., R 13 E., and Section 18, T 3 S., R 14 E, Gila and Salt River Meridian.

The surface boundaries of the claim are marked upon the ground as follows:  
Beginning at a Rock Monument

at a point in a Northerly direction 100 feet from the discovery shaft (at which this notice is posted), being in the center of the North end line of said claim; thence Easterly 300 feet to a Rock Monument, being the Northeast corner of said claim; thence Southerly 1500 feet to a Rock Monument being at the Southeast corner of said claim; thence Westerly 300 feet to a Rock Monument at the center of the South end of this claim; thence Westerly 300 feet to a Rock Monument, being at the Southwest corner of said claim; thence Northerly 1500 feet to a Rock Monument at the Northwest corner of said claim; thence Easterly 300 feet to the place of beginning.

Dated and posted on the ground this 14<sup>th</sup> day of FEBRUARY, 1958  
James W. Fran Kennecott Copper Corporation  
Francis O. Fran By: A. P. Morris, Agent  
Witness Locator(s)

STATE OF ARIZONA  
COUNTY OF Pinal } ss.

I hereby certify that the within instrument was filed and recorded at request of Kennecott Copper Co

Witness my hand and official seal the day and year aforesaid.

Sophie M. Smith  
County Recorder.

By \_\_\_\_\_  
Deputy Recorder.

on FEB 20 1958 at 167232  
2:00 P.M. Docket 197 PAGE 232  
Fee \$1.00

Indexed	Photostat	Blotted
INDEXED	COMPARED	

Page.....

MAP FILED IN A MC 66892

RECEIVED  
B.L.M. AZ STATE OFFICE  
OCT 3 10 00 AM '79



SUPPLEMENTAL INFORMATION FORM

(B.L.M. ORGANIC ACT)

The name of this claim is MESCAL NO. 46, which  
 is recorded in Docket 197 at page  
233 in the office of the Recorder  
 of PINAL County, Arizona.

The latest amendment of the aforesaid claim is the \_\_\_\_\_  
 \_\_\_\_\_ claim and recorded in \_\_\_\_\_  
 \_\_\_\_\_ at page \_\_\_\_\_.

The current owner is KENNECOTT COPPER CORPORATION, % MINE  
 ENGINEERING DEPARTMENT, whose address is Hayden, Arizona  
 85235.

This is a LODE claim which was  
 located on FEBRUARY 14 in the year  
 of 1958.

This claim is situated in SW<sup>1</sup>/<sub>4</sub> - NW<sup>1</sup>/<sub>4</sub>  
 of Section (s) 18 - 19, Township 3S,  
 Range 14E, G. & S. R. B. & M.

RECEIVED  
 B.L.M. AZ STATE OFFICE  
 PHOENIX, ARIZONA  
 OCT 3 10 00 AM '79

A MC 67100

### Notice of Mining Location LODE CLAIM

TO ALL WHOM IT MAY CONCERN:

This Mining Claim, the name of which is the Mescal No. 46

Mining Claim, situate on land belonging to the United States of America, and in which there are valuable mineral deposits, was entered upon and located for the purpose of exploration and purchase by Kennecott Copper Corporation, A. P. Morris, Agent, a citizen of the United States,

(Locator must insert either "A Citizen of the United States," or "Who has declared his intention to become a Citizen of the United States.")  
the undersigned, on the 14<sup>TH</sup> day of FEBRUARY, 1958

The length of this claim is 1500 feet and I claim 100 feet in a Northerly direction and 1400 feet in a Southerly direction from the center of the discovery shaft, at which this notice is posted, lengthwise of the claim together with 300 feet in width of the surface grounds, on each side of the center of said claim. The general course of the lode deposit and premises is from the North to the South.

The claim is situated and located in the Mineral Creek Mining District, in Pinal county, in the State of Arizona, about 2000 feet in a Southeasterly direction from the 1/4 section corner common to Section 13, T 3 S, R 13 E, and Section 18, T 3 S, R 14 E, Gila and Salt River Meridian.

The surface boundaries of the claim are marked upon the ground as follows:  
Beginning at a Rock Monument

at a point in a Northerly direction 100 feet from the discovery shaft (at which this notice is posted), being in the center of the North

end line of said claim; thence Easterly 300 feet to a Rock Monument, being the Northeast corner of said claim; thence Southerly 1500 feet to a Rock Monument being at the Southeast corner of said claim; thence Westerly 300 feet to a Rock Monument at the center of the South end of this claim; thence Westerly 300 feet to a Rock Monument, being at the Southwest corner of said claim; thence Northerly 1500 feet to a Rock Monument at the Northwest corner of said claim; thence Easterly 300 feet to the place of beginning.

Dated and posted on the ground this 14<sup>TH</sup> day of FEBRUARY, 1958

Jayme W. Loan  
Kenneth Quinn  
Witness

Kennecott Copper Corporation  
By: W. M. Monaghan  
Locator(s)


STATE OF ARIZONA  
COUNTY OF Pinal ss.

I hereby certify that the within instrument was filed and recorded at request of Kennecott Copper Co

Witness my hand and official seal the day and year aforesaid.

Lepie M. Smith  
County Recorder.

on FEB 20 1958 at 2:00 P.M. Docket 197 PAGE 233



Indexed	Photostat Compared	Blotted
INDEXED	COMPARED	COMPARED

Page.....

MAP FILED IN A MC 66892

RECEIVED  
B.L.M. AZ STATE OFFICE  
OCT 3 10 00 AM '79

STATE OF ARIZONA )  
COUNTY OF PINAL ) ss.

1869-910



OFFICIAL RECORDS OF  
PINAL COUNTY RECORDER  
KATHLEEN C. FELIX

DATE: 25NOV92 TIME: 1045  
FEE: \$5.00 \$4.00 \$.00  
PAGES: 002  
DOCKET: 1869 PAGE: 910  
INSTRUMENT # 062106

*Del Sierra Engineering &  
Mining Corp.  
1310 N. Brown Ave. #3  
Scottsdale, AZ 85251*

AMENDED  
NOTICE OF LOCATION  
LODE CLAIM

67101

RECEIVED  
BLM STATE OFFICE  
NOV 23 3 53 PM '92

NOTICE IS HEREBY GIVEN THAT ASARCO Incorporated, hereby claims the land hereinafter described as a Lode Mining Claim location, under and pursuant to the laws of the United States of America and the State of Arizona. The name of this claim is:

MESCAL No. 47 lode.

The claim is 1,500 feet in length and 600 feet along the surface in width, claiming 300 feet on each side of the center line. The "location monument" at which a copy of this notice is posted, is on the center line, 750 feet from the ~~SOUTH~~ end center; thence 750 feet in a ~~NORTH~~ and 750 feet in a ~~SOUTH~~ direction. The general course of this claim is North to South.

THE UNDERSIGNED has distinctly marked said location on the ground so that its surface boundaries may be readily traced, by six substantial posts at least 2" x 2" x 4'6", one at each corner and one at each end center, each so marked or inscribed as to indicate the intended location.

SAID CLAIM is situated in the Mineral Creek Mining District, Pinal County, State of Arizona, and is more particularly described as follows:

BEGINNING at the N.E. cor. mon., which is located approximately North 6075 feet and West 4596 feet from the sec. cor. of Secs. 19, 20, 29 & 30, T.3 S., R.14 E., Gila & Salt River Meridian; thence,

1,500 feet South to the S.E. corner; thence  
300 feet West to the South end center; thence  
300 feet West to the S.W. corner; thence  
1,500 feet North to the N.W. corner; thence  
300 feet East to the North end center; thence  
300 feet East to the point and place of beginning.

19/032/14 E N  
18/032/14 E N

Said claim is located in the:

NW 1/4 of Sec. 19, T.3 S., R.14 E.  
SW 1/4 of Sec. 19, T.3 S., R.14 E.  
1/4 of Sec. 18, T.3 S., R.14 E.  
1/4 of Sec. 18, T.3 S., R.14 E.

G. & S.R.M.

THIS claim is being amended to exclude any portion of land which was impacted by the "Land Trade Agreement" between ASARCO Incorporated and the United States, and to re-establish the site of the location monument. The original Notice of Location of this claim is recorded in the official records of Pinal County, Arizona, as follows:

LOCATION DATE	DATE RECORDED	BOOK/DOC	PAGE	BLM SERIAL NO.
<u>2/12/58</u>	<u>2/20/58</u>	<u>197</u>	<u>234</u>	A MC <u>67101</u>

Dated and posted on the ground this 27 day of October, 1992.

LOCATOR:

ASARCO Incorporated  
Ray Unit  
P. O. Box 8  
Hayden, AZ 85235

By:

*[Signature]*  
Agent

Add Chg  
ENTERED IN COMPUTER

1-25-93 *ej*

SUPPLEMENTAL INFORMATION FORM

(B.L.M. ORGANIC ACT)

The name of this claim is MESCAL NO. 47, which is recorded in Docket 197 at page 234 in the office of the Recorder of PINAL County, Arizona.

The latest amendment of the aforesaid claim is the \_\_\_\_\_ claim and recorded in \_\_\_\_\_ at page \_\_\_\_\_.

The current owner is KENNECOTT COPPER CORPORATION, % MINE ENGINEERING DEPARTMENT, whose address is Hayden, Arizona 85235.

This is a LODE claim which was located on FEBRUARY 12 in the year of 1958.

This claim is situated in SW<sup>1</sup>/<sub>4</sub> - NW<sup>1</sup>/<sub>4</sub> of Section (s) 18 - 19, Township 3S, Range 14E, G. & S. R. B. & M.

RECEIVED  
B.L.M. AZ STATE OFFICE  
PHOENIX, ARIZONA  
OCT 3 10 00 AM '79

Notice of Mining Location
LODE CLAIM

TO ALL WHOM IT MAY CONCERN:

This Mining Claim, the name of which is the Mescal No. 47 Mining Claim, situate on land belonging to the United States of America, and in which there are valuable mineral deposits, was entered upon and located for the purpose of exploration and purchase by Kennecott Copper Corporation, A. P. Morris, Agent, a citizen of the United States,

(Locator must insert either "A Citizen of the United States," or "Who has declared his intention to become a Citizen of the United States.") the undersigned, on the 12th day of February, 1958

The length of this claim is 1500 feet and I claim 750 feet in a Northerly direction and 750 feet in a Southerly direction from the center of the discovery shaft, at which this notice is posted, lengthwise of the claim together with 300 feet in width of the surface grounds, on each side of the center of said claim. The general course of the lode deposit and premises is from the North to the South.

The claim is situated and located in the Mineral Creek Mining District, in Pinal county, in the State of Arizona, about 2500 feet in a Southeasterly direction from the 1/4 section corner common to Section 13, T 3 S, R 13 E, and Section 18, T 3 S, R 14 E, Gila and Salt River Meridian.

The surface boundaries of the claim are marked upon the ground as follows: Beginning at a Rock Monument

at a point in a Northerly direction 750 feet from the discovery shaft (at which this notice is posted), being in the center of the North end line of said claim; thence Easterly 300 feet to a Rock Monument, being the Northeast corner of said claim; thence Southerly 1500 feet to a Rock Monument being at the Southeast corner of said claim; thence Westerly 300 feet to a Rock Monument at the center of the South end of this claim; thence Westerly 300 feet to a Rock Monument, being at the Southwest corner of said claim; thence Northerly 1500 feet to a Rock Monument at the Northwest corner of said claim; thence Easterly 300 feet to the place of beginning.

Dated and posted on the ground this 12th day of February, 1958. Kennecott Copper Corporation By: A.P. Morris, Agent Witness: Kenneth Owen, Locator(s)

STATE OF ARIZONA COUNTY OF Pinal ss.

I hereby certify that the within instrument was filed and recorded at request of Kennecott Copper Co

Witness my hand and official seal the day and year aforesaid.

Lucie M. Smith County Recorder.

By Deputy Recorder.

on FEB 20 1958 at 2:00 P.M. Docket 197 PAGE 234 Fee \$1.00

Table with 3 columns: Indexed, Photostat Compared, Blotted. Values: INDEXED, COMPARED, COMPARED.

MAP FILED IN A MC 66892

RECEIVED B.L.M. ARIZONA STATE OFFICE

SUPPLEMENTAL INFORMATION FORM

(B.L.M. ORGANIC ACT)

The name of this claim is MESCAL NO. 48, which is recorded in Docket 197 at page 235 in the office of the Recorder of PINAL County, Arizona.

The latest amendment of the aforesaid claim is the \_\_\_\_\_ claim and recorded in \_\_\_\_\_ at page \_\_\_\_\_.

The current owner is KENNECOTT COPPER CORPORATION, % MINE ENGINEERING DEPARTMENT, whose address is Hayden, Arizona 85235.

This is a LODE claim which was located on FEBRUARY 12 in the year of 1958.

This claim is situated in SE  $\frac{1}{4}$  - NE  $\frac{1}{4}$  of Section (s) 13 - 24, Township 3S, Range 13E, G. & S. R. B. & M.

RECEIVED  
BLM AZ STATE OFFICE  
PHOENIX, ARIZONA  
OCT 3 10 09 AM '79

A MC 67102

### Notice of Mining Location

LODE CLAIM

TO ALL WHOM IT MAY CONCERN:

This Mining Claim, the name of which is the Mescal No. 48

Mining Claim, situate on land belonging to the United States of America, and in which there are valuable mineral deposits, was entered upon and located for the purpose of exploration and purchase by Kennecott Copper Corporation, A. P. Morris, Agent, a citizen of the United States,

(Locator must insert either "A Citizen of the United States," or "Who has declared his intention to become a Citizen of the United States.")  
the undersigned, on the 12<sup>TH</sup> day of FEBRUARY, 19 58

The length of this claim is 1500 feet and 1 claim 900 feet in a Northerly direction and 600 feet in a Southerly direction from the center of the discovery shaft, at which this notice is posted, lengthwise of the claim together with 300 feet in width of the surface grounds, on each side of the center of said claim. The general course of the lode deposit and premises is from the North to the South.

The claim is situated and located in the Mineral Creek Mining District, in Pinal county, in the State of Arizona, about 2200 feet in a n Easterly direction from the quarter section corner common to Sections 13 and 24, T 3 S, R 13 E, Gila and Salt River Meridian.

The surface boundaries of the claim are marked upon the ground as follows:  
Beginning at a Rock Monument

at a point in a Northerly direction 900 feet from the discovery shaft (at which this notice is posted), being in the center of the North

end line of said claim; thence Easterly 300 feet to a Rock Monument, being the Northeast corner of said claim;

thence Southerly 1500 feet to a Rock Monument being at the Southeast corner of said claim; thence Westerly 300 feet

to a Rock Monument at the center of the South end of this claim; thence Westerly 300 feet to a Rock Monument, being at the Southwest corner of said claim; thence Northerly 1500 feet

to a Rock Monument at the Northwest corner of said claim; thence Easterly 300 feet to the place of beginning.

Dated and posted on the ground this 12<sup>TH</sup> day of FEBRUARY, 19 58

James W. Lane  
Benjamin Brown  
Witness

Kennecott Copper Corporation  
By: A. P. Morris, Agent  
Locator(s)

STATE OF ARIZONA }  
COUNTY OF Pinal } ss.

I hereby certify that the within instrument was filed and recorded at request of Kennecott Copper Co

Witness my hand and official seal the day and year aforesaid.

Lepie M. Smith  
County Recorder.

By \_\_\_\_\_  
Deputy Recorder.

on FEB 20 1958 at 167235  
2:00 P.M., Docket 197 PAGE 235  
Fee \$1.00

Indexed	Photostat Compared	Blotted
INDEXED	INDEXED	COMPARED

Page.....

MAP FILED IN A MC 66892

RECEIVED  
B.L.M. AZ STATE OFFICE  
OCT 3 10 00 AM '58

STATE OF ARIZONA )  
COUNTY OF PINAL ) ss.

*Del Sierra*

1869-914



OFFICIAL RECORDS OF  
PINAL COUNTY RECORDER  
KATHLEEN C. FELIX

DATE: 25NOV92 TIME: 1045  
FEE: \$5.00 \$4.00 \$.00  
PAGES: 002  
DOCKET: 1869 PAGE: 914  
INSTRUMENT # 062108

AMENDED  
NOTICE OF LOCATION  
LODE CLAIM

67103

RECEIVED  
BLM  
ARIZONA STATE OFFICE  
JAN 21 3 53 PM '93

NOTICE IS HEREBY GIVEN THAT ASARCO Incorporated, hereby claims the land hereinafter described as a Lode Mining Claim location, under and pursuant to the laws of the United States of America and the State of Arizona. The name of this claim is:

MESCAL No. 49 Lode.

The claim is 1,500 feet in length and 600 feet along the surface in width, claiming 300 feet on each side of the center line. The "location monument" at which a copy of this notice is posted, is on the center line, 750 feet from the SOUTH end center; thence 750 feet in a NORTH and 750 feet in a SOUTH direction. The general course of this claim is North to South.

THE UNDERSIGNED has distinctly marked said location on the ground so that its surface boundaries may be readily traced, by six substantial posts at lease 2" x 2" x 4'6", one at each corner and one at each end center, each so marked or inscribed as to indicate the intended location.

SAID CLAIM is situated in the Mineral Creek Mining District, Pinal County, State of Arizona, and is more particularly described as follows:

BEGINNING at the N.E. cor. mon., which is located approximately North 6075 feet and West 5796 feet from the sec. cor. of Secs. 19, 20, 29 & 30, T.3 S., R.14 E., Gila & Salt River Meridian; thence,

1,500 feet South to the S.E. corner; thence  
300 feet West to the South end center; thence  
300 feet West to the S.W. corner; thence  
1,500 feet North to the N.W. corner; thence  
300 feet East to the North end center; thence  
300 feet East to the point and place of beginning.

Said claim is located in the:

SE ¼ of Sec. 13, T.3 S., R.13 E.  
¼ of Sec. 13, T.3 S., R.13 E.  
NE ¼ of Sec. 24, T.3 S., R.13 E.  
¼ of Sec. 24, T.3 S., R.13 E.

13/03 & 1/3 E N  
24/03 & 1/3 E N  
G. & S.R.M.

THIS claim is being amended to exclude any portion of land which was impacted by the "Land Trade Agreement" between ASARCO Incorporated and the United States, and to re-establish the site of the location monument. The original Notice of Location of this claim is recorded in the official records of Pinal County, Arizona, as follows:

LOCATION DATE	DATE RECORDED	BOOK/DOC	PAGE	BLM SERIAL NO.
<u>2/7/58</u>	<u>2/20/58</u>	<u>197</u>	<u>236</u>	A MC <u>67103</u>

Dated and posted on the ground this 27 day of October, 1992.

LOCATOR:

ASARCO Incorporated  
Ray Unit  
P. O. Box 8  
Hayden, AZ 85235

By:

*[Signature]*  
Agent

Add chg  
ENTERED IN COMPUTER

1-25-93 *[Signature]*



SUPPLEMENTAL INFORMATION FORM

(B.L.M. ORGANIC ACT)

The name of this claim is MESCAL NO. 49, which  
is recorded in Docket 197 at page  
236 in the office of the Recorder  
of PINAL County, Arizona.

The latest amendment of the aforesaid claim is the \_\_\_\_\_  
claim and recorded in \_\_\_\_\_  
at page \_\_\_\_\_.

The current owner is KENNECOTT COPPER CORPORATION, % MINE  
ENGINEERING DEPARTMENT, whose address is Hayden, Arizona  
85235.

This is a LODE claim which was  
located on FEBRUARY 7 in the year  
of 1958.

This claim is situated in SE<sup>1</sup> - NE<sup>1</sup>  
of Section (s) 13 - 24, Township 3S,  
Range 13E, G. & S. R. B. & M.

RECEIVED  
BLM. AZ STATE OFFICE  
PHOENIX, ARIZONA  
OCT 3 10 00 AM '79

Notice of Mining Location

LODE CLAIM

TO ALL WHOM IT MAY CONCERN:

This Mining Claim, the name of which is the Mescal No. 49 Mining Claim, situate on land belonging to the United States of America, and in which there are valuable mineral deposits, was entered upon and located for the purpose of exploration and purchase by Kennecott Copper Corporation, A. P. Morris, Agent, a citizen of the United States,

(Locator must insert either "A Citizen of the United States," or "Who has declared his intention to become a Citizen of the United States.") the undersigned, on the 7th day of FEB., 1958

The length of this claim is 1500 feet and 1 claim 550 feet in a Northerly direction and 950 feet in a Southerly direction from the center of the discovery shaft, at which this notice is posted, lengthwise of the claim together with 300 feet in width of the surface grounds, on each side of the center of said claim. The general course of the lode deposit and premises is from the North to the South.

The claim is situated and located in the Mineral Creek Mining District, in Pinal county, in the State of Arizona, about 1650 feet in a Northeasterly direction from the quarter section corner common to Sections 13 and 24, T 3 S, R 13 E, Gila and Salt River Meridian.

The surface boundaries of the claim are marked upon the ground as follows: a Rock Monument

Beginning at a point in a Northerly direction 550 feet from the discovery shaft (at which this notice is posted), being in the center of the North end line of said claim; thence Easterly 300 feet to a Rock Monument being the Northeast corner of said claim; thence Southerly 1500 feet to a Rock Monument being at the Southeast corner of said claim; thence Westerly 300 feet to a Rock Monument at the center of the South end of this claim; thence Westerly 300 feet to a Rock Monument being at the Southwest corner of said claim; thence Northerly 1500 feet to a Rock Monument at the Northwest corner of said claim; thence Easterly 300 feet to the place of beginning.

Dated and posted on the ground this 7th day of FEB., 1958 Kennecott Copper Corporation By: A. P. Morris, Agent Witness: James G. L. ... Smith ...

STATE OF ARIZONA COUNTY OF Pinal ss. I hereby certify that the within instrument was filed and recorded at request of Kennecott Copper Co

Witness my hand and official seal the day and year aforesaid. Sophie M. Smith County Recorder. By: Deputy Recorder.

on FEB. 20 1958 at 167236 Fee \$1.00 2:00 P.M., Docket 197 PAGE 236

Table with 3 columns: Indexed, Photostat Compared, Blotted. Row 1: INDEXED COMPARED

MAP FILED IN A MC 66892

RECEIVED B.L.M. AZ STATE OFFICE OCT 3 10 00 AM '79

STATE OF ARIZONA )  
COUNTY OF PINAL ) ss.

*Del Sierra*

1869-916

OFFICIAL RECORDS OF  
PINAL COUNTY RECORDER  
KATHLEEN C. FELIX

DATE: 25NOV92 TIME: 1045  
FEE: \$5.00 \$4.00 \$.00  
PAGES: 002  
DOCKET: 1869 PAGE 916  
INSTRUMENT # 062109

RECEIVED  
BLM STATE OFFICE  
NOV 21 3 54 PM '92

AMENDED  
NOTICE OF LOCATION  
LODE CLAIM

67104

NOTICE IS HEREBY GIVEN THAT ASARCO Incorporated, hereby claims the land hereinafter described as a Lode Mining Claim location, under and pursuant to the laws of the United States of America and the State of Arizona. The name of this claim is:

MESCAL No. 50 lode.

The claim is 1,500 feet in length and 600 feet along the surface in width, claiming 300 feet on each side of the center line. The "location monument" at which a copy of this notice is posted, is on the center line, 200 feet from the East end center; thence 1,300 feet in a West and 200 feet in an East direction. The general course of this claim is East to West.

THE UNDERSIGNED has distinctly marked said location on the ground so that its surface boundaries may be readily traced, by six substantial posts at lease 2" x 2" x 4'6", one at each corner and one at each end center, each so marked or inscribed as to indicate the intended location.

SAID CLAIM is situated in the Mineral Creek Mining District, Pinal County, State of Arizona, and is more particularly described as follows:

BEGINNING at the N.E. cor. mon., which is located approximately North 567.5 feet and West 639.6 feet from the sec. cor. of Secs. 19, 20, 29 & 30, T.3 S., R.14 E., Gila & Salt River Meridian; thence,

300 feet South to the East end center; thence  
300 feet South to the S.E. corner; thence  
1,500 feet West to the S.W. corner; thence  
300 feet North to the West end center; thence  
300 feet North to the N.W. corner; thence  
1,500 feet East to the point and place of beginning.

13/03 & 1/13 E N  
24/03 & 1/13 E N

Said claim is located in the:

- SE 1/4 of Sec. 13, T.3 S., R.13 E.
- SW 1/4 of Sec. 13, T.3 S., R.13 E.
- NE 1/4 of Sec. 24, T.3 S., R.13 E.
- NW 1/4 of Sec. 24, T.3 S., R.13 E.

G. & S.R.M.

THIS claim is being amended to exclude any portion of land which was impacted by the "Land Trade Agreement" between ASARCO Incorporated and the United States, and to re-establish the site of the location monument. The original Notice of Location of this claim is recorded in the official records of Pinal County, Arizona, as follows:

LOCATION DATE	DATE RECORDED	BOOK/DOC	PAGE	BLM SERIAL NO.
<u>1/30/58</u>	<u>2/1/58</u>	<u>195</u>	<u>562</u>	A MC <u>67104</u>

Dated and posted on the ground this 28 day of October, 1992.

By: *[Signature]*  
Agent

LOCATOR: ASARCO Incorporated  
Ray Unit  
P. O. Box 8  
Hayden, AZ 85235

Desc/Add. Chg  
ENTERED IN COMPUTER  
1-25-93 *[Signature]*

SUPPLEMENTAL INFORMATION FORM

(B.L.M. ORGANIC ACT)

The name of this claim is MESCAL NO. 50, which  
is recorded in Docket 195 at page  
562 in the office of the Recorder  
of PINAL County, Arizona.

The latest amendment of the aforesaid claim is the \_\_\_\_\_  
claim and recorded in \_\_\_\_\_  
at page \_\_\_\_\_.

The current owner is KENNECOTT COPPER CORPORATION, % MINE  
ENGINEERING DEPARTMENT, whose address is Hayden, Arizona  
85235.

This is a LODE claim which was  
located on JANUARY 30 in the year  
of 1958.

This claim is situated in SE<sup>1</sup>/<sub>4</sub> - NE<sup>1</sup>/<sub>4</sub>  
of Section (s) 13 - 24, Township 3S,  
Range 13E, G. & S. R. B. & M.

RECEIVED  
B.L.M. AZ STATE OFFICE  
OCT 3 10 00 AM '79  
PHOENIX, ARIZONA

Notice of Mining Location
LODE CLAIM

TO ALL WHOM IT MAY CONCERN:

This Mining Claim, the name of which is the Mescal No. 50 Mining Claim, situate on land belonging to the United States of America, and in which there are valuable mineral deposits, was entered upon and located for the purpose of exploration and purchase by Kennecott Copper Corporation, A. P. Morris, Agent, a citizen of the United States.

(Locator must insert either "A Citizen of the United States," or "Who has declared his intention to become a Citizen of the United States.") the undersigned, on the 30th day of January, 1958.

The length of this claim is 1500 feet and 1 claim 225 feet in a Westerly direction and 1275 feet in an Easterly direction from the center of the discovery shaft, at which this notice is posted, lengthwise of the claim together with 300 feet in width of the surface grounds, on each side of the center of said claim. The general course of the lode deposit and premises is from the East to the West.

The claim is situated and located in the Mineral Creek Mining District, in Pinal county, in the State of Arizona, about 250 feet in a Northerly direction from the quarter section corner common to Sections 13 and 24, T 3 S, R 13 E, Gila and Salt River Meridian.

The surface boundaries of the claim are marked upon the ground as follows:

Beginning at a Rock Monument at a point in a Westerly direction 225 feet from the discovery shaft (at which this notice is posted), being in the center of the West end line of said claim; thence Southerly 300 feet to a Rock Monument, being the Southwest corner of said claim; thence Easterly 1500 feet to a Rock Monument being at the Southeast corner of said claim; thence Northerly 300 feet to a Rock Monument at the center of the East end of this claim; thence Northerly 300 feet to a Rock Monument, being at the Northeast corner of said claim; thence Westerly 1500 feet to a Rock Monument at the Northwest corner of said claim; thence Southerly 300 feet to the place of beginning.

Dated and posted on the ground this 30th day of January, 1958.

By: Kenneth W. Bishop, Witness; Kenneth W. Bishop, Witness; Kennecott Copper Corporation, By: A. P. Morris, Agent, Locator(s)

STATE OF ARIZONA } COUNTY OF Pinal } ss.

I hereby certify that the within instrument was filed and recorded at request of H. W. Bishop, G. O. Kennecott - Ray, Co. 166138

on FEB 1 1958 at H. O. G. M., Docket 195 PAGE 562 Fee \$1.00

Page

Witness my hand and official seal the day and year aforesaid.

SOPHIE M. SMITH

County Recorder.

By: Carolyn O'Leary, Deputy Recorder.

Table with 3 columns: Indexed, Photostat Compared, Blotted

MAP FILED IN A MC 66892

RECEIVED B.L.M. AZ STATE OFFICE

SUPPLEMENTAL INFORMATION FORM

(B.L.M. ORGANIC ACT)

The name of this claim is MESCAL NO. 51, which is recorded in Docket 195 at page 563 in the office of the Recorder of PINAL County, Arizona.

The latest amendment of the aforesaid claim is the \_\_\_\_\_ claim and recorded in \_\_\_\_\_ at page \_\_\_\_\_.

The current owner is KENNECOTT COPPER CORPORATION, % MINE ENGINEERING DEPARTMENT, whose address is Hayden, Arizona 85235.

This is a LODE claim which was located on JANUARY 30 in the year of 1958.

This claim is situated in SE<sup>1</sup> of Section (s) 13, Township 3S, Range 13E, G. & S. R. B. & M.

RECEIVED  
BLM. AZ STATE OFFICE  
OCT 3 10 00 AM '79  
PHOENIX, ARIZONA

A MC 67105

Notice of Mining Location  
LODE CLAIM

TO ALL WHOM IT MAY CONCERN:

This Mining Claim, the name of which is the Mescal No. 51  
Mining Claim, situate on land belonging to the United States of America, and in which there are valuable mineral deposits, was entered upon and located for the purpose of exploration and purchase by Kennecott Copper Corporation, A. P. Morris, Agent, a citizen of the United States.

(Locator must insert either "A Citizen of the United States," or "Who has declared his intention to become a Citizen of the United States.")  
the undersigned, on the 30th day of January, 1958.

The length of this claim is 1500 feet and 1 claim 100 feet in a Westerly direction and 1400 feet in an Easterly direction from the center of the discovery shaft, at which this notice is posted, lengthwise of the claim together with 300 feet in width of the surface grounds, on each side of the center of said claim. The general course of the lode deposit and premises is from the East to the West.

The claim is situated and located in the Mineral Creek Mining District, in Pinal county, in the State of Arizona, about 350 feet in a Northwesterly direction from the quarter section corner common to Sections 13 and 24, T 3 S., R 13 E., Gila and Salt River Meridian.

The surface boundaries of the claim are marked upon the ground as follows:  
Beginning at a Rock Monument

at a point in a Westerly direction 100 feet from the discovery shaft (at which this notice is posted), being in the center of the West end line of said claim; thence Southerly 300 feet to a Rock Monument, being the Southwest corner of said claim; thence Easterly 1500 feet to a Rock Monument being at the Southeast corner of said claim; thence Northerly 300 feet to a Rock Monument at the center of the East end of this claim; thence Northerly 300 feet to a Rock Monument, being at the Northeast corner of said claim; thence Westerly 1500 feet to a Rock Monument at the Northwest corner of said claim; thence Southerly 300 feet to the place of beginning.

Dated and posted on the ground this 30th day of January, 1958.  
Kennecott Copper Corporation  
By: A. P. Morris, Agent Locator(s)  
Joaquin B. Gonzalez Witness

STATE OF ARIZONA  
COUNTY OF Pinal ss.

INDEXED COMPARED

Witness my hand and official seal the day and year aforesaid.

I hereby certify that the within instrument was filed and recorded at request of H. W. Bishop

SOPHIE M. SMITH  
County Recorder.

By Cecily Cate  
Deputy Recorder.

on FEB 1 1958 at 11:00 A.M.  
Docket 195 PAGE 563  
Page

166139  
Fee \$1.00

Indexed	Photostat Compared	Blotted
---------	--------------------	---------

RECEIVED  
B.L.M. ARIZONA STATE OFFICE

MAP FILED IN A MC 66892

SUPPLEMENTAL INFORMATION FORM

(B.L.M. ORGANIC ACT)

The name of this claim is MESQUITE NO. 1, which is recorded in Docket 197 at page 228 in the office of the Recorder of PINAL County, Arizona.

The latest amendment of the aforesaid claim is the \_\_\_\_\_ claim and recorded in \_\_\_\_\_ at page \_\_\_\_\_.

The current owner is KENNECOTT COPPER CORPORATION, % MINE ENGINEERING DEPARTMENT, whose address is Hayden, Arizona 85235.

This is a LODE claim which was located on FEBRUARY 17 in the year of 1958.

This claim is situated in NE<sup>1</sup>/<sub>4</sub>, SE<sup>1</sup>/<sub>4</sub>, SW<sup>1</sup>/<sub>4</sub> of Section (s) 13, Township 3S, Range 13E, G. & S. R. B. & M.

RECEIVED  
B.L.M. AZ STATE OFFICE  
PHOENIX, ARIZONA  
OCT 3 10 00 AM '79



A MC 67106

### Notice of Mining Location

LODE CLAIM

TO ALL WHOM IT MAY CONCERN:

This Mining Claim, the name of which is the Mesquite No. 1  
Mining Claim, situate on land belonging to the United States of America, and in which there are valuable mineral deposits, was entered upon and located for the purpose of exploration and purchase by Kennecott Copper Corporation, A.P. Morris, agent, a citizen  
of the United States

(Locator must insert either "A Citizen of the United States," or "Who has declared his intention to become a Citizen of the United States.")  
the undersigned, on the 17<sup>th</sup> day of February, 1958

The length of this claim is 1500 feet and I claim 250 feet in a southwesterly direction and 1250 feet in a northeasterly direction from the center of the discovery shaft, at which this notice is posted, lengthwise of the claim together with 300 feet in width of the surface grounds, on each side of the center of said claim. The general course of the lode deposit and premises is from the southwest to the northeast

The claim is situated and located in the Mineral Creek Mining District, in Pinal county, in the State of Arizona, about 1600 feet in a northerly direction from the one quarter section corner common to sections 13 and 24, T3S, R13E, Gila and Salt River Meridian

The surface boundaries of the claim are marked upon the ground as follows:  
Beginning at a rock monument  
at a point in a southwesterly direction 250 feet from the discovery shaft (at which this notice is posted), being in the center of the south end line of said claim; thence northwesterly 300 feet to a rock monument, being the southwest corner of said claim; thence northeasterly 1500 feet to a rock monument being at the northwest corner of said claim; thence southeasterly 300 feet to a rock monument at the center of the north end of this claim; thence southeasterly 300 feet to a rock monument, being at the northeast corner of said claim; thence southwesterly 1500 feet to a rock monument at the southeast corner of said claim; thence northwesterly 300 feet to the place of beginning.

Dated and posted on the ground this 17<sup>th</sup> day of February, 1958  
Jamie J. Lane Kennecott Copper Corp.  
Genneth Brown By: A.P. Morris, Agent  
Witness Locator(s)

STATE OF ARIZONA }  
COUNTY OF Pinal } ss.  
I hereby certify that the within instrument was filed and recorded at request of Kennecott Copper Corp.

Witness my hand and official seal the day and year aforesaid.  
Sophie M. Smith  
County Recorder.  
By \_\_\_\_\_ Deputy Recorder.

on FEB 20 1958 at 167228  
2:30 P.M., Docket 197 PAGE 228  
Page \_\_\_\_\_ Fee \$1.00

INDEXED	Photostat	Blotted
FILED	Completed	PREPARED

MAP FILED IN A MC 66892

RECEIVED  
B.L.M. AZ STATE OFFICE  
Oct 3 10 00 AM '79  
PHOENIX, ARIZONA

SUPPLEMENTAL INFORMATION FORM

(B.L.M. ORGANIC ACT)

The name of this claim is MESQUITE NO. 2, which  
is recorded in Docket 197 at page  
229 in the office of the Recorder  
of PINAL County, Arizona.

The latest amendment of the aforesaid claim is the \_\_\_\_\_  
claim and recorded in \_\_\_\_\_  
at page \_\_\_\_\_.

The current owner is KENNECOTT COPPER CORPORATION, % MINE  
ENGINEERING DEPARTMENT, whose address is Hayden, Arizona  
85235.

This is a LODE claim which was  
located on FEBRUARY 20 in the year  
of 1958.

This claim is situated in NE<sup>1</sup>/<sub>4</sub>  
of Section (s) 13, Township 3S,  
Range 13E, G. & S. R. B. & M.

RECEIVED  
BLM. AZ STATE OFFICE  
OCT 3 10 00 AM '79  
PHOENIX, ARIZONA

A MC 67107

Notice of Mining Location  
LODE CLAIM

TO ALL WHOM IT MAY CONCERN:

This Mining Claim, the name of which is the Mesquite No. 2  
Mining Claim, situate on land belonging to the United States of America, and in which there are valuable mineral deposits, was entered upon and located for the purpose of exploration and purchase by Kennecott Copper Corporation, A.P. Morris, agent, a citizen of the United States

(Locator must insert either "A Citizen of the United States," or "Who has declared his intention to become a Citizen of the United States.")  
the undersigned, on the 20<sup>th</sup> day of February, 1958

The length of this claim is 1500 feet and 1 claim 100 feet in a southerly direction and 1400 feet in a northerly direction from the center of the discovery shaft, at which this notice is posted, lengthwise of the claim together with 300 feet in width of the surface grounds, on each side of the center of said claim. The general course of the lode deposit and premises is from the south to the north.

The claim is situated and located in the Mineral Creek Mining District, in Pinal county, in the State of Arizona, about 2750 feet in a northerly direction from the one quarter section corner common to sections 13 and 24, T38, R13E, Gila and Salt River Meridian

The surface boundaries of the claim are marked upon the ground as follows:  
Beginning at a rock monument

at a point in a southerly direction 100 feet from the discovery shaft (at which this notice is posted), being in the center of the south end line of said claim; thence westerly 300 feet to a rock monument, being the southwest corner of said claim; thence northerly 1500 feet to a rock monument being at the northwest corner of said claim; thence easterly 300 feet to a rock monument at the center of the north end of this claim; thence easterly 300 feet to a rock monument, being at the northeast corner of said claim; thence southerly 1500 feet to a rock monument at the southeast corner of said claim; thence westerly 300 feet to the place of beginning.

Dated and posted on the ground this 20<sup>th</sup> day of February, 1958.  
James W. Shon Kennecott Copper Corp.  
Gennith Quinn Witness By A.P. Morris, Agent Locator(s)

STATE OF ARIZONA  
COUNTY OF Pinal ss.

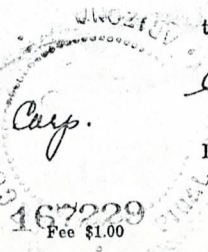
I hereby certify that the within instrument was filed and recorded at request of Kennecott Copper Corp.

Witness my hand and official seal the day and year aforesaid.

Stephen M. Smith  
County Recorder.

By \_\_\_\_\_ Deputy Recorder.

on FEB 20 1958 at 2:00 P.M., Docket 197 PAGE 229  
Page \_\_\_\_\_



Indexed	Photostat	Blotted
INDEXED	COMPARED	

RECEIVED  
B.I.M. AZ STATE OFFICE  
OCT 3 10 00 AM '79  
PHOENIX, ARIZONA

MAP FILED IN A MC 66892



OFFICIAL RECORDS OF  
PINAL COUNTY RECORDER  
LAURA DEAN-LYTLE

When recorded return to:  
ATTN: Sterling Cook, PhD  
ASARCO LLC – Ray Complex  
P.O. Box 8  
Hayden, Arizona 85235

DATE/TIME: 07/10/08 1007  
FEE: \$13.00  
PAGES: 2  
FEE NUMBER: 2008-064981

**NOTICE OF MINING CLAIM**

1. TYPE OF NOTICE:  Location  Amendment AMC 67108
2. TYPE OF CLAIM:  Placer  Lode
3. The name and address of the Locator is:  
Name: ASARCO LLC – Ray Complex  
Address: P.O. Box 8  
City/State/Zip: Hayden, Arizona 85235
4. The name of the claim is: **Odessa**
5. The date of original location: 3/28/1918
6. The claim is 1500 feet long and 600 feet wide. The distance from the location monument to the southwest end center of the claim is 300' in a southwesterly direction and 1200' in a northeasterly direction to the northeast end center.
7. The general course of the claim is from the northeast to the southwest.
8. The location of the claim with reference to a natural object or permanent monument is 5179' west and 739' south of southeast corner of Section 1, T3S, R13E.
9. The location of the claim lies in the NW ¼ of the NW ¼ of Section 12, Township 3 South, Range 13 East, Gila & Salt River Base and Meridian; Mineral Creek Mining District, Pinal County, State of Arizona.

RECORDED  
2008 JUL 14 A 7:17  
PINAL COUNTY, ARIZONA

Amendment Date: 11/28/07 ASARCO LLC  
Owner

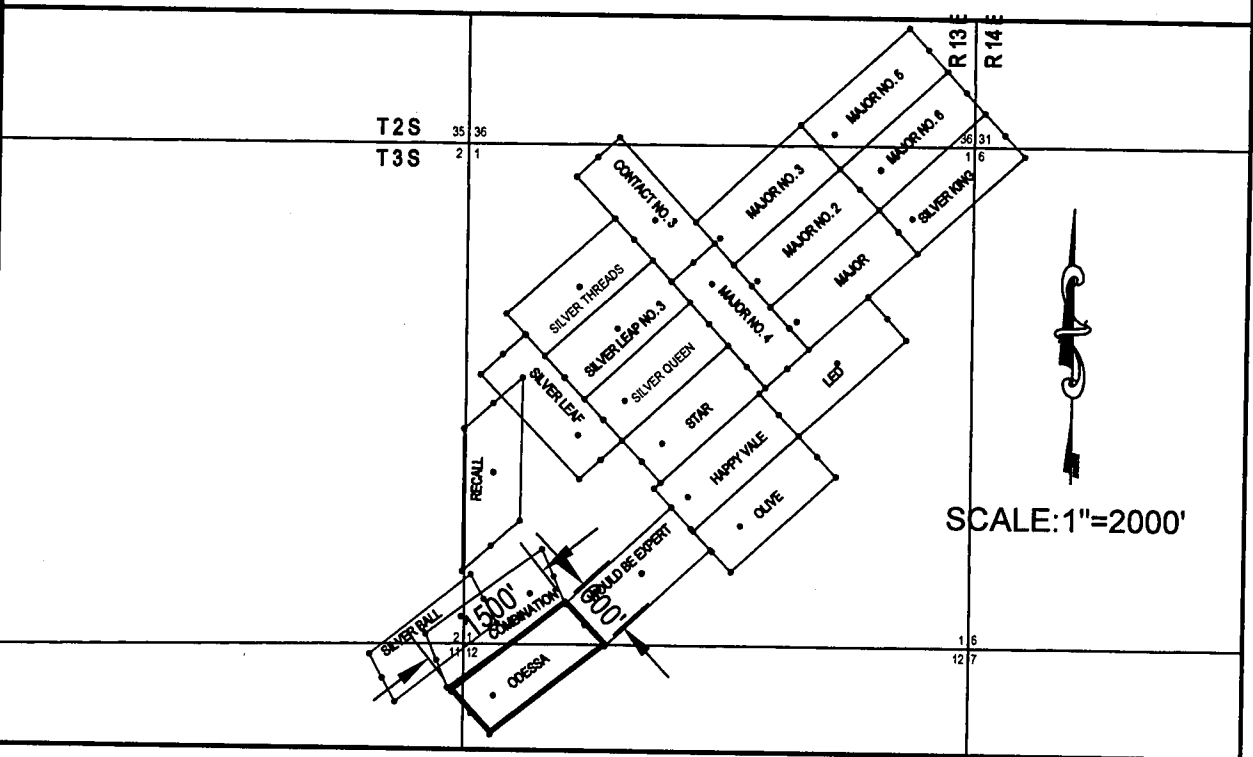
*Robert Breen*  
Agent/Print & Sign

P.O. Box 8  
Address

Hayden, Arizona 85235  
City/State/Zip

MAP OF MINING CLAIM LOCATION

1. The name of the claim is Odessa. This claim is 1500' long and 600' wide and oriented in an northeast-southwest direction. All end centers, corners, and location monuments will be set with 2" X 2" X 60" posts set in rock cairns and will have metal tags with location information shown on them.
2. The bearing and distance between corners is as follows:  
Beginning at the southwest end center,  
Thence 300 feet in a northwesterly bearing being the northwest corner,  
Thence 1500 feet in a northeasterly bearing being the northeast corner,  
Thence 300 feet in a southeasterly bearing being the northeast end center,  
Thence 300 feet in a southeasterly bearing being the southeast corner,  
Thence 1500 feet in a southwesterly bearing being the southwest corner,  
Thence 300 feet in a northwesterly bearing being the southwest end center and point of beginning.
3. The location monument is located 300 feet in a northeasterly bearing of said southwest end center and the location notice is contained within the rock cairn.
4. The southwest end center is approximately 5179' west and 739' south from the southeast corner of Section 1, Township 3 South, Range 13 East, Gila and Salt River Base and Meridian, Pinal County, Arizona, Mineral Creek Mining District.



The location of the claim lies in the NW  $\frac{1}{4}$  of the NW  $\frac{1}{4}$  of Section 12 T3S, R13E G&SRBM, Mineral Creek Mining District.

Date: 11/28/07

Agent/Print & Sign: Robert Green

SUPPLEMENTAL INFORMATION FORM

(B.L.M. ORGANIC ACT)

The name of this claim is ODESSA, which  
is recorded in Book 35, Mines at page  
422 in the office of the Recorder  
of PINAL County, Arizona.

The latest amendment of the aforesaid claim is the \_\_\_\_\_  
\_\_\_\_\_ claim and recorded in \_\_\_\_\_  
\_\_\_\_\_ at page \_\_\_\_\_.

The current owner is KENNECOTT COPPER CORPORATION, % MINE  
ENGINEERING DEPARTMENT, whose address is Hayden, Arizona  
85235.

This is a LODE claim which was  
located on MARCH 28 in the year  
of 1918.

This claim is situated in SW<sup>1</sup>/<sub>4</sub> - NW<sup>1</sup>/<sub>4</sub>  
of Section (s) 1 - 12, Township 3S,  
Range 13E, G. & S. R. B. & M.

PHOENIX, ARIZONA

OCT 3 10 00 AM '79

RECEIVED  
BLM AZ STATE OFFICE

PHOENIX, ARIZONA

### Notice of Location

NOTICE IS HEREBY GIVEN that the **Oiessa**

Mining

Claim was located by **L. L. Lakel**

on this **23th day of March 1918**

for mining purposes. Said claim is 1,500 feet in length

along this vein or deposit of mineral-bearing rock in place, and 300 feet in width on each side of the center of said vein or deposit,

from end to end of said claim. The general course of this claim is **Easterly and westerly** and is

situated in the **Mineral Creek** Mining District, Pinal County, Arizona, about

**2 miles Northerly from Ray on Rustler Gulch**

This claim runs from the discovery monument, or stake, on which this notice is posted **300**

feet in a **Westerly** direction to the

center end monument or stake, and **1200** feet in a **Easterly**

from the aforesaid location monument, or stake, to the center end monument, or

stake, and is also marked by two corner monuments, or stakes, at each end of said claim, one on each side of and **300** feet from

the center end monuments or stakes, making the claim in the form of a parallelogram.

Witness:

**L. L. Lakel**

Locator.

STATE OF ARIZONA, }  
County, } ss.

I,

hereby certify that I am a locator of the aforesaid mining claim; and that the location work was performed hereon within ninety days from the date of location, to the full amount and in the manner required by law

WITNESS My hand and seal this

Seal

Filed and recorded at the request of **L. L. Lakel** June 23th 1918 at 9 A. M.

**W. L. Brown**  
County Recorder.

By *no Bureau*  
Deputy.

RECEIVED  
B.L.M. AZ STATE OFFICE  
OCT 3 11 00 AM '79

RECEIVED  
B.L.M. AZ STATE OFFICE  
OCT 3 10 00 AM '79  
PHOENIX, ARIZONA

MAP FILED IN A MC 66892

OK

When recorded return to:  
ATTN: Sterling Cook, PhD  
ASARCO LLC – Ray Complex  
P.O. Box 8  
Hayden, Arizona 85235



OFFICIAL RECORDS OF  
PINAL COUNTY RECORDER  
LAURA DEAN-LYTLER

DATE/TIME: 07/10/08 1007  
FEE: \$13.00  
PAGES: 2  
FEE NUMBER: 2008-064982

**NOTICE OF MINING CLAIM**

1. TYPE OF NOTICE:  Location  Amendment AMC 67109
2. TYPE OF CLAIM:  Placer  Lode
3. The name and address of the Locator is:  
Name: ASARCO LLC – Ray Complex  
Address: P.O. Box 8  
City/State/Zip: Hayden, Arizona 85235
4. The name of the claim is: **Olive**
5. The date of original location: 9/17/1917
6. The claim is 1500 feet long and 600 feet wide. The distance from the location monument to the southwest end center of the claim is 400' in a southwesterly direction and 1100' in a northeasterly direction to the northeast end center.
7. The general course of the claim is from the northeast to the southwest.
8. The location of the claim with reference to a natural object or permanent monument is 2690' west and 984' north of southeast corner of Section 1, T3S, R13E.
9. The location of the claim lies in the SW ¼ of the SE ¼ of Section 1, Township 3 South, Range 13 East, Gila & Salt River Base and Meridian; Mineral Creek Mining District, Pinal County, State of Arizona.

Amendment Date: 12/6/07

ASARCO LLC  
Owner

*Robert Brer*  
Agent/Print & Sign

P.O. Box 8

Address

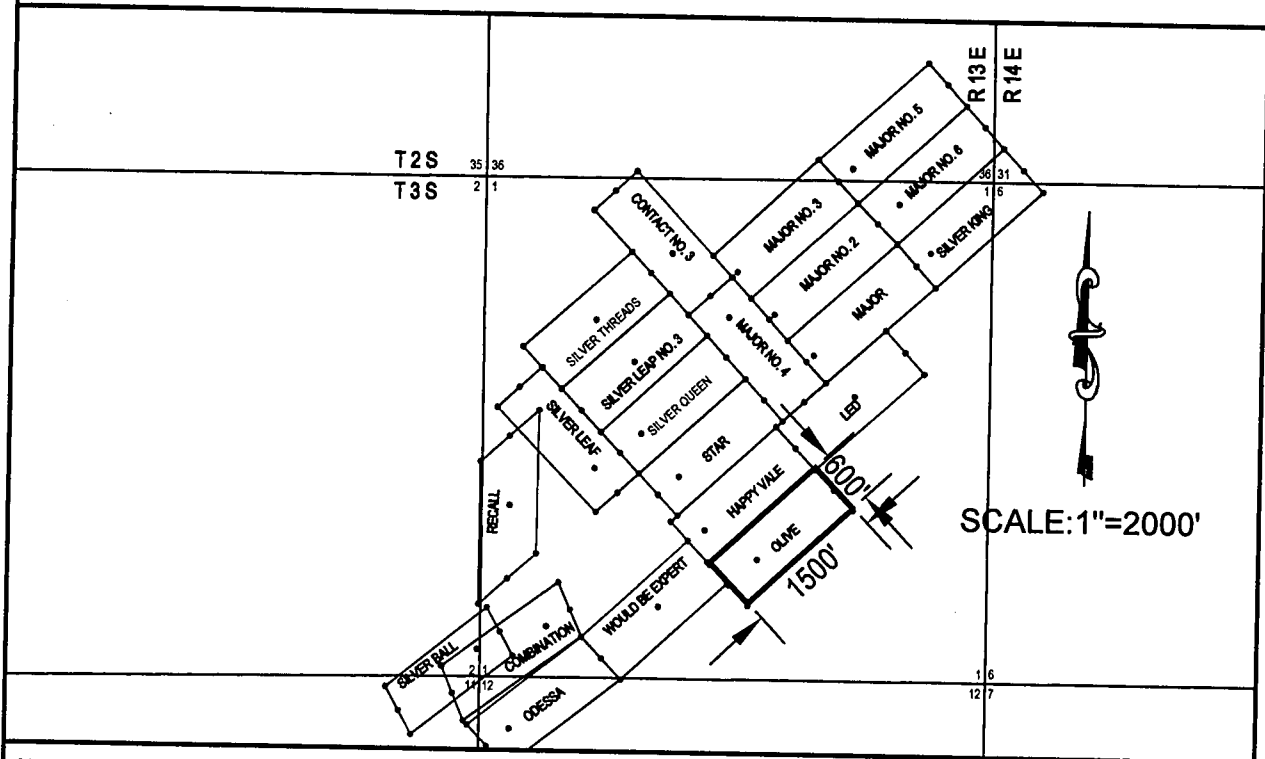
Hayden, Arizona 85235

City/State/Zip



MAP OF MINING CLAIM LOCATION

1. The name of the claim is Olive. This claim is 1500' long and 600' wide and oriented in an northeast-southwest direction. All end centers, corners, and location monuments will be set with 2" X 2" X 60" posts set in rock cairns and will have metal tags with location information shown on them.
2. The bearing and distance between corners is as follows:  
Beginning at the southwest end center,  
Thence 300 feet in a northwesterly bearing being the northwest corner,  
Thence 1500 feet in a northeasterly bearing being the northeast corner,  
Thence 300 feet in a southeasterly bearing being the northeast end center,  
Thence 300 feet in a southeasterly bearing being the southeast corner,  
Thence 1500 feet in a southwesterly bearing being the southwest corner,  
Thence 300 feet in a northwesterly bearing being the southwest end center and point of beginning.
3. The location monument is located 400 feet in a northeasterly bearing of said southwest end center and the location notice is contained within the rock cairn.
4. The southwest end center is approximately 2690' west and 984' north from the southeast corner of Section 1, Township 3 South, Range 13 East, Gila and Salt River Base and Meridian, Pinal County, Arizona, Mineral Creek Mining District.



The location of the claim lies in the SW  $\frac{1}{4}$  of the SE  $\frac{1}{4}$  of Section 1 T3S, R13E G&SRBM, Mineral Creek Mining District.

Date: 12/06/07

Agent/Print & Sign: Robert Brant

SUPPLEMENTAL INFORMATION FORM

(B.L.M. ORGANIC ACT)

The name of this claim is OLIVE, which is recorded in Book 35, Mines at page 198 in the office of the Recorder of PINAL County, Arizona.

The latest amendment of the aforesaid claim is the \_\_\_\_\_ claim and recorded in \_\_\_\_\_ at page \_\_\_\_\_.

The current owner is KENNECOTT COPPER CORPORATION, % MINE ENGINEERING DEPARTMENT, whose address is Hayden, Arizona 85235.

This is a LODE claim which was located on SEPTEMBER 17 in the year of 1917.

This claim is situated in SW<sup>1</sup>/<sub>4</sub>, SE<sup>1</sup>/<sub>4</sub> of Section (s) 1, Township 3S, Range 13E, G. & S. R. B. & M.

RECEIVED  
B.L.M. AZ STATE OFFICE  
OCT 3 10 00 AM '79  
PHOENIX, ARIZONA

PHOENIX

RECEIVED  
BLM AZ STATE OFFICE  
PHOENIX, ARIZONA  
OCT 3 10 00 AM '79

### Notice of Location

NOTICE IS HEREBY GIVEN that the Olive Mining Claim was located by L. L. Lakel on this 17th day of September 1917 for mining purposes. Said claim is 1,500 feet in length along this vein or deposit of mineral-bearing rock in place and 300 feet in width on each side of the center of said vein or deposit, from end to end of said claim. The general course of this claim is Easterly and Westerly and is situated in the Mineral Creek Mining District, Pinal County, Arizona, about 2 miles Northerly from Ray on Rusler gulch

This claim runs from the discovery monument, or stake, on which this notice is posted 400 feet in a Westerly direction to the center end monument or stake, and 1100 feet in a Easterly direction from the aforesaid location monument, or stake, to the center end monument, or stake, and is also marked by two corner monuments, or stakes, at each end of said claim, one on each side of and 300 feet from the center end monuments or stakes, making the claim in the form of a parallelogram.

Witness:

L. L. Lakel

Locator

STATE OF ARIZONA,  
County, } ss.

I, hereby certify that I am a locator of the aforesaid mining claim, and that the location work was performed hereon within ninety days from the date of location, to the full amount and in the manner required by law.

WITNESS My hand and seal this

(Seal)

Filed and recorded at the request of L. L. Lakel Dec 10th 1917. at 9 A. M.

..... J. L. Brown  
County Recorder.

By M. B. Beuscoe  
Deputy.

MAP FILED IN A MC 66892

RECEIVED  
BLM AZ STATE OFFICE  
PHOENIX, ARIZONA  
OCT 3 10 00 AM '79

2

When recorded return to:  
ATTN: Sterling Cook, PhD  
ASARCO LLC – Ray Complex  
P.O. Box 8  
Hayden, Arizona 85235



OFFICIAL RECORDS OF  
PINAL COUNTY RECORDER  
LAURA DEAN-LYTLER

DATE/TIME: 07/10/08 1007  
FEE: \$13.00  
PAGES: 2  
FEE NUMBER: 2008-064984

**NOTICE OF MINING CLAIM**

1. TYPE OF NOTICE:  Location  Amendment AMC 67110
2. TYPE OF CLAIM:  Placer  Lode
3. The name and address of the Locator is:  
Name: ASARCO LLC – Ray Complex  
Address: P.O. Box 8  
City/State/Zip: Hayden, Arizona 85235
4. The name of the claim is: **Recall**
5. The date of original location: 9/17/1917
6. The claim is 1500 feet long and 600 feet wide. The distance from the location monument to the south end center of the claim is 750' in a southerly direction and 750' in a northerly direction to the north end center.
7. The general course of the claim is from the north to the south.
8. The location of the claim with reference to a natural object or permanent monument is 4991' west and 1016' north of southeast corner of Section 1, T3S, R13E.
9. The location of the claim lies in the NW ¼ of the SW ¼ of Section 1, Township 3 South, Range 13 East, Gila & Salt River Base and Meridian; Mineral Creek Mining District, Pinal County, State of Arizona.

RECORDED  
2008 JUL 14 A 7:11

Dated: 11/28/07 ASARCO LLC Robert Beer  
 Owner Agent/Print & Sign

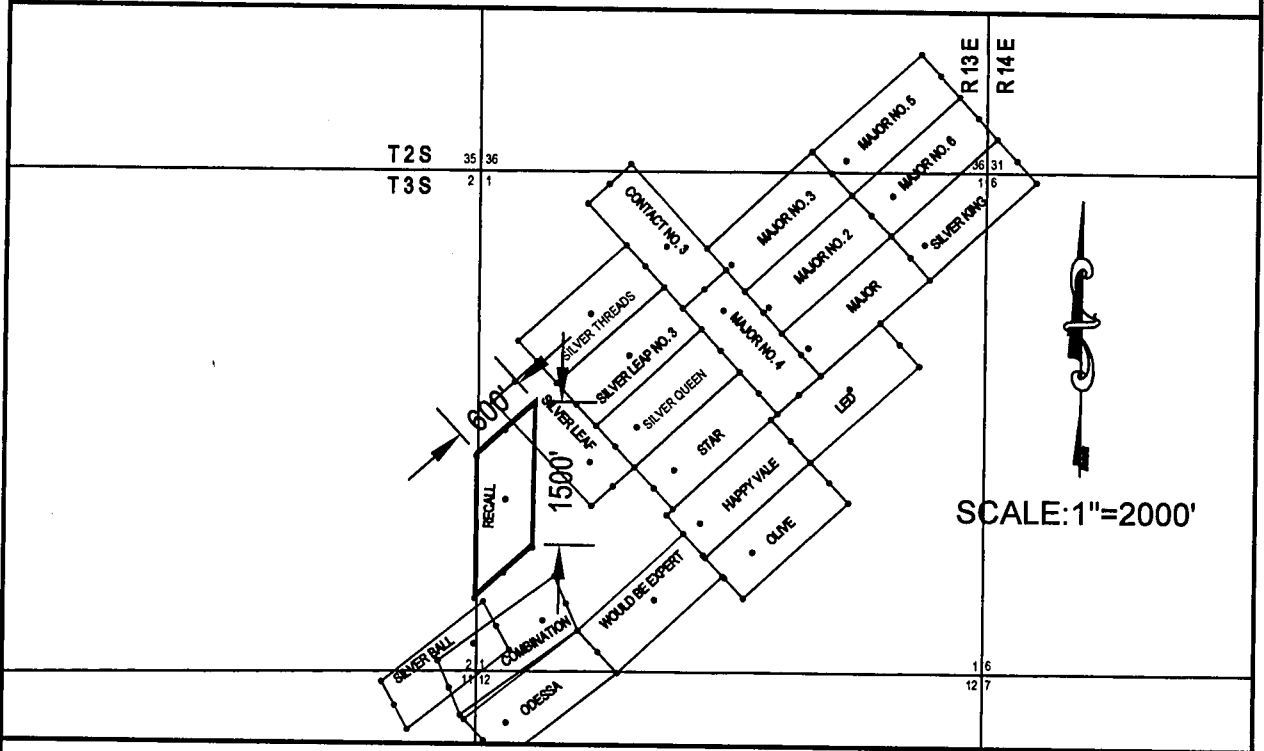
P.O. Box 8  
 Address

Hayden, Arizona 85235  
 City/State/Zip

MAP OF MINING CLAIM LOCATION

1. The name of the claim is Recall. This claim is 1500' long and 600' wide and oriented in an northeast-southwest direction. All end centers, corners, and location monuments will be set with 2" X 2" X 60" posts set in rock cairns and will have metal tags with location information shown on them.
2. The bearing and distance between corners is as follows:  
Beginning at the south end center,  
Thence 300 feet in a southwesterly bearing being the southwest corner,  
Thence 1500 feet in a north bearing being the northwest corner,  
Thence 300 feet in a northeasterly bearing being the north end center,  
Thence 300 feet in a northeasterly bearing being the northeast corner,  
Thence 1500 feet in a south bearing being the southeast corner,  
Thence 300 feet in a southwesterly bearing being the south end center and point of beginning.
3. The location monument is located 750 feet in a north bearing of said south end center and the location notice is contained within the rock cairn.
4. The southwest end center is approximately 4991' west and 1016' north from the southeast corner of Section 1, Township 3 South, Range 13 East, Gila and Salt River Base and Meridian, Pinal County, Arizona, Mineral Creek Mining District.

MINERAL CREEK MINING DISTRICT  
 PINAL COUNTY, ARIZONA  
 TOWNSHIP 3 SOUTH  
 RANGE 13 EAST



The location of the claim lies in the NW  $\frac{1}{4}$  of the SW  $\frac{1}{4}$  of Section 1 T3S, R13E G&SRBM, Mineral Creek Mining District.

Date: 11/23/07

Agent/Print & Sign: Robert P. [Signature]

SUPPLEMENTAL INFORMATION FORM

(B.L.M. ORGANIC ACT)

The name of this claim is RECALL, which is recorded in Book 35, Mines at page 198 in the office of the Recorder of PINAL County, Arizona.

The latest amendment of the aforesaid claim is the \_\_\_\_\_ claim and recorded in \_\_\_\_\_ at page \_\_\_\_\_.

The current owner is KENNECOTT COPPER CORPORATION, % MINE ENGINEERING DEPARTMENT, whose address is Hayden, Arizona 85235.

This is a LODE claim which was located on SEPTEMBER 17 in the year of 1917.

This claim is situated in SW<sup>1</sup> of Section (s) 1, Township 3S, Range 13E, G. & S. R. B. & M.

RECEIVED  
BLM. AZ STATE OFFICE  
OCT 3 10 00 AM '79  
PHOENIX, ARIZONA

### Notice of Location

NOTICE IS HEREBY GIVEN that the ReCall Mining  
 Claim was located by L. L. Lakel  
 on this 17th day of September 1917. for mining purposes. Said claim is 1,500 feet in length  
 along this vein or deposit of mineral-bearing rock in place and 300 feet in width on each side of the center of said vein or deposit,  
 from end to end of said claim. The general course of this claim is Easterly and Westerly and is  
 situated in the Mineral Creek Mining District, Pinal County, Arizona, about  
 2 miles in a northerly from Ray on Rusler gulch

This claim runs from the discovery monument, or stake, on which this notice is posted 750  
 feet in a Westerly direction to the - - - - -  
 center end monument or stake, and 750 feet in a Easterly direction  
 from the aforesaid location monument, or stake, to the center end monument, or  
 stake, and is also marked by two corner monuments, or stakes, at each end of said claim, one on each side of and 300 feet from  
 the center end monuments or stakes, making the claim in the form of a parallelogram.

Witness:

L. L. Lakel Locator.

STATE OF ARIZONA, }  
 County, } ss.

I,  
 hereby certify that I am a locator of the aforesaid mining claim, and that the location work was performed hereon within ninety  
 days from the date of location, to the full amount and in the manner required by law.

WITNESS My hand and seal this

(Seal)

Filed and recorded at the request of L. L. Lakel Dec 10th 1917, at 9 A. M.

W. L. Brown  
 County Recorder.

By *M. O. Benson*  
 Deputy.

RECEIVED  
 B. L. M. AZ STATE OFFICE  
 TUCSON, ARIZONA  
 DEC 10 1917

MAP FILED IN A MC 66892

SUPPLEMENTAL INFORMATION FORM

(B.L.M. ORGANIC ACT)

The name of this claim is RUSTLER NO. 1, which  
is recorded in Docket 364 at page  
196 in the office of the Recorder  
of PINAL County, Arizona.

The latest amendment of the aforesaid claim is the \_\_\_\_\_  
claim and recorded in \_\_\_\_\_  
at page \_\_\_\_\_.

The current owner is KENNECOTT COPPER CORPORATION, % MINE  
ENGINEERING DEPARTMENT, whose address is Hayden, Arizona  
85235.

This is a LODE claim which was  
located on OCTOBER 4 in the year  
of 1963.

This claim is situated in NW<sup>1</sup>/<sub>4</sub>, NE<sup>1</sup>/<sub>4</sub>  
of Section (s) 11, Township 3S,  
Range 13E, G. & S. R. B. & M.

RECEIVED  
B.L.M. AZ STATE OFFICE  
OCT 3 10 00 AM '79  
PHOENIX, ARIZONA



Notice of Mining Location  
LODE CLAIM

A MC 67111

TO ALL WHOM IT MAY CONCERN:

This Mining Claim, the name of which is the Rustler No. 1  
Mining Claim, situate on land belonging to the United States of America, and in which there are valuable mineral deposits, was entered upon and located for the purpose of exploration and purchase by Kennecott Copper Corporation

A. P. Morris, Agent, a citizen of the United States  
(Locator must insert office "A Citizen of the United States," or "Who has declared his intention to become a Citizen of the United States.")  
the undersigned, on the 4<sup>TH</sup> day of OCTOBER, 1963

The length of this claim is 1500 feet and 1 claim 270 feet in a WESTERLY direction and 1230 feet in a EASTERLY direction from the center of the discovery shaft, at which this notice is posted, lengthwise of the claim together with 300 feet in width of the surface grounds, on each side of the center of said claim. The general course of the lode deposit and premises is from the WEST to the EAST

The claim is situated and located in the Mineral Creek Mining District, in Pinal county, in the State of Arizona, about 1200 feet in a southwesterly direction from one quarter section corner of sections 2 and 11, T3S, R13E, G6SRM

The surface boundaries of the claim are marked upon the ground as follows:  
Beginning at a wooden post in a rock monument

at a point in a westerly direction 270 feet from the discovery shaft (at which this notice is posted), being in the center of the west end line of said claim; thence north, 300 feet to a wooden post in a rock monument, being the north west corner of said claim; thence east, 1500 feet to a wooden post in a rock monument being at the north east corner of said claim; thence south, 300 feet to a wooden post in a rock monument at the center of the east end of this claim; thence south, 300 feet to a wooden post in a rock monument being at the south east corner of said claim; thence west, 1500 feet to a wooden post in a rock monument at the south west corner of said claim; thence north, 300 feet to the place of beginning.

Dated and posted on the ground this 4<sup>TH</sup> day of OCTOBER, 1963.  
Wade M. Crosby Jr. Kennecott Copper Corporation  
Joe A. Russell BY: A. P. Morris  
Witness (Agent) Locator(s)

STATE OF ARIZONA }  
COUNTY OF Pinal } ss.

I hereby certify that the within instrument was filed and recorded at

request of H. W. Bishop  
Box 425, Ray, Ariz.

on OCT. 10 1963 at 2:15 P. M., Docket 364 PAGE 196

Page.....

Witness my hand and official seal the day and year aforesaid.

SOPHIE M. SMITH

County Recorder.

By Carolyn Jones

Deputy Recorder.

Indexed	Photostat Compared	Blotted
---------	--------------------	---------

MAP FILED IN A MC 66899

RECEIVED  
B.L.M. AZ STATE OFFICE  
OCT 3 10 09 AM '79

SUPPLEMENTAL INFORMATION FORM

(B.L.M. ORGANIC ACT)

The name of this claim is RUSTLER NO. 2, which  
is recorded in Docket 364 at page  
197 in the office of the Recorder  
of PINAL County, Arizona.

The latest amendment of the aforesaid claim is the \_\_\_\_\_  
claim and recorded in \_\_\_\_\_  
at page \_\_\_\_\_.

The current owner is KENNECOTT COPPER CORPORATION, % MINE  
ENGINEERING DEPARTMENT, whose address is Hayden, Arizona  
85235.

This is a LODE claim which was  
located on OCTOBER 9 in the year  
of 1963.

This claim is situated in SE<sup>1</sup>/<sub>4</sub> - NE<sup>1</sup>/<sub>4</sub>  
of Section (s) 2 - 11, Township 3S,  
Range 13E, G. & S. R. B. & M.

RECEIVED  
BLM. AZ STATE OFFICE  
OCT 3 10 00 AM '79  
PHOENIX, ARIZONA

A MC 67112

Notice of Mining Location  
LODE CLAIM

DOCKET 364 PAGE 197

TO ALL WHOM IT MAY CONCERN:

This Mining Claim, the name of which is the Rustler No. 2  
Mining Claim, situate on land belonging to the United States of America, and in which there are valuable mineral deposits, was entered upon and located for the purpose of exploration and purchase by Kennecott Copper Corporation

A. P. Morris, Agent, a citizen of the United States  
(Locator must insert either "A Citizen of the United States," or "Who has declared his intention to become a Citizen of the United States.")  
the undersigned, on the 9TH day of OCTOBER, 1963

The length of this claim is 1500 feet and 1 claim 500 feet in a WESTERLY direction and 1000 feet in a EASTERLY direction from the center of the discovery shaft, at which this notice is posted, lengthwise of the claim together with 300 feet in width of the surface grounds, on each side of the center of said claim. The general course of the lode deposit and premises is from the west to the east.

The claim is situated and located in the Mineral Creek Mining District, in Pinal county, in the State of Arizona, about 700 feet in a southeasterly direction from one quarter section corner of sections 2 and 11, T3S, R13E, G&SRBM


The surface boundaries of the claim are marked upon the ground as follows:  
Beginning at a wooden post in a rock monument  
at a point in a westerly direction 500 feet from the discovery shaft (at which this notice is posted), being in the center of the west end line of said claim; thence north, 300 feet to a wooden post in a rock monument, being the north west corner of said claim; thence east, 1500 feet to a wooden post in a rock monument being at the north east corner of said claim; thence south, 300 feet to a wooden post in a rock monument at the center of the east end of this claim; thence south, 300 feet to a wooden post in a rock monument being at the south east corner of said claim; thence west, 1500 feet to a wooden post in a rock monument at the south west corner of said claim; thence north, 300 feet to the place of beginning.

Dated and posted on the ground this 9TH day of OCTOBER, 1963.  
Slyde M. Groskey Jr. Kennecott Copper Corporation  
Don A. Hassell BY: A. P. Morris  
Witness (Agent) Locator(s)

STATE OF ARIZONA  
COUNTY OF Pinal

Witness my hand and official seal the day and year aforesaid.

I hereby certify that the within instrument was filed and recorded at request of A. W. Dislap



SOPHIE M. SMITH  
County Recorder.  
By Evelyn Jones  
Deputy Recorder.

on OCT 10 1963 at 3:15 P. M.  
DOCKET 364 PAGE 197

Indexed	Photostat Compared	Blotted
---------	--------------------	---------

A MC 66892

MAP FILED IN

Oct 3 10 00 AM '63

RECEIVED  
B.L.M. AZ STATE OFFICE

SUPPLEMENTAL INFORMATION FORM

(B.L.M. ORGANIC ACT)

The name of this claim is RUSTLER NO. 3, which  
 is recorded in Docket 364 at page  
198 in the office of the Recorder  
 of PINAL County, Arizona.

The latest amendment of the aforesaid claim is the \_\_\_\_\_  
 \_\_\_\_\_ claim and recorded in \_\_\_\_\_  
 \_\_\_\_\_ at page \_\_\_\_\_.

The current owner is KENNECOTT COPPER CORPORATION, % MINE  
 ENGINEERING DEPARTMENT, whose address is Hayden, Arizona  
 85235.

This is a LODE claim which was  
 located on OCTOBER 4 in the year  
 of 1963.

This claim is situated in SW<sup>1</sup>/<sub>4</sub> - SE<sup>1</sup>/<sub>4</sub> - NE<sup>1</sup>/<sub>4</sub> - NW<sup>1</sup>/<sub>4</sub>  
 of Section (s) 1 - 2 - 11 - 12, Township 3S,  
 Range 13E, G. & S. R. B. & M.

RECEIVED  
 B.L.M. AZ STATE OFFICE  
 PHOENIX, ARIZONA  
 OCT 3 10 00 AM '79

A MC 67113

DOCKET 364 PAGE 198

Notice of Mining Location  
LODE CLAIM

TO ALL WHOM IT MAY CONCERN:

This Mining Claim, the name of which is the Rustler No. 3  
Mining Claim, situate on land belonging to the United States of America, and in which there are valuable mineral deposits, was entered upon and located for the purpose of exploration and purchase by Kennecott Copper Corporation

A. P. Morris, Agent, a citizen of the United States  
(Locator must insert either "A Citizen of the United States," or "Who has declared his intention to become a Citizen of the United States.")  
the undersigned, on the 4TH day of OCTOBER, 1963

The length of this claim is 1500 feet and I claim 170 feet in a WESTERLY direction and 1330 feet in a EASTERLY direction from the center of the discovery shaft, at which this notice is posted, lengthwise of the claim together with 300 feet in width of the surface grounds, on each side of the center of said claim. The general course of the lode deposit and premises is from the west to the east

The claim is situated and located in the Mineral Creek Mining District, in Pinal county, in the State of Arizona, about 1000 feet in a southwesterly direction from section corner common to sections 1, 2, 11 and 12, T3S, R13E, G&SRBM

The surface boundaries of the claim are marked upon the ground as follows:  
Beginning at a wooden post in rock monument

at a point in a westerly direction 170 feet from the discovery shaft (at which this notice is posted), being in the center of the west

end line of said claim; thence southeast along the east side of Rustler #4 wooden post in a rock monument south west corner of said claim; thence east along the north side of Hunch #9, USMS 4558, 1500 feet to a wooden post in rock monument being at the south east corner of said claim; thence north west, 300 feet to a wooden post in a rock monument east end of this claim; thence north west, 300 feet to a wooden post in rock monument, being at the north east corner of said claim; thence west, 1500 feet to a wooden post in a rock monument at the north west corner of said claim; thence south east, 300 feet to the place of beginning.

Dated and posted on the ground this 4TH day of OCTOBER, 1963.  
W. W. Bishop Jr. Kennecott Copper Corporation  
W. A. Russell BY: A. P. Morris  
Witness (Agent) Locator(s)

STATE OF ARIZONA }  
COUNTY OF Pinal } ss.

I hereby certify that the within instrument was filed and recorded at request of W. W. Bishop

on OCT 10 1963 at 3:15 P. M.  
364 PAGE 198

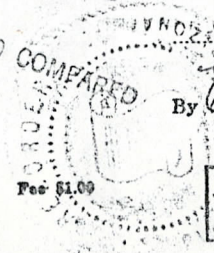
Page.....

Witness my hand and official seal the day and year aforesaid.

SOPHIE M. SMITH  
County Recorder.

By Carolyn Jones  
Deputy Recorder.

268660



Indexed	Photostat Compared	Blotted
---------	--------------------	---------

RECEIVED  
B.L.M. AZ STATE OFFICE  
OCT 3 10 00 AM '63

MAP FILED IN A MC 66892

SUPPLEMENTAL INFORMATION FORM

(B.L.M. ORGANIC ACT)

The name of this claim is RUSTLER NO. 4, which  
is recorded in Docket 364 at page  
199 in the office of the Recorder  
of PINAL County, Arizona.

The latest amendment of the aforesaid claim is the \_\_\_\_\_  
claim and recorded in \_\_\_\_\_  
at page \_\_\_\_\_.

The current owner is KENNECOTT COPPER CORPORATION, % MINE  
ENGINEERING DEPARTMENT, whose address is Hayden, Arizona  
85235.

This is a LODE claim which was  
located on OCTOBER 4 in the year  
of 1963.

This claim is situated in NE<sup>1</sup>/<sub>4</sub>  
of Section (s) 11, Township 3S,  
Range 13E, G. & S. R. B. & M.

RECEIVED  
BLM. AZ STATE OFFICE  
OCT 3 10 00 AM '79  
PHOENIX, ARIZONA

A MC 67114

### Notice of Mining Location LODE CLAIM

DOCKET 364 PAGE 199

TO ALL WHOM IT MAY CONCERN:

This Mining Claim, the name of which is the Rustler No. 4  
Mining Claim, situate on land belonging to the United States of America, and in which there are valuable mineral deposits, was entered upon and located for the purpose of exploration and purchase by Kennecott Copper Corporation

A. P. Morris, Agent, a citizen of the United States.  
(Locator must insert either "A Citizen of the United States," or "Who has declared his intention to become a Citizen of the United States.")  
the undersigned, on the 4TH day of OCTOBER, 1963

The length of this claim is 1500 feet and 1 claim 300 feet in a NORTHERLY direction and 1200 feet in a SOUTHERLY direction from the center of the discovery shaft, at which this notice is posted, lengthwise of the claim together with 300 feet in width of the surface grounds, on each side of the center of said claim. The general course of the lode deposit and premises is from the north to the south

The claim is situated and located in the Mineral Creek Mining District, in Pinal county, in the State of Arizona, about 1700 feet in a southwesterly direction from section corner common to sections 1, 2, 11 and 12, T3S, R13E, G&SRM

The surface boundaries of the claim are marked upon the ground as follows:  
Beginning at a wooden post in a rock monument  
at a point in a northerly direction 300' feet from the discovery shaft (at which this notice is posted), being in the center of the north end line of said claim; thence south west, 300 feet to a wooden post in a rock monument, being the N.E. cor. of Copper Zone #5 and north west corner of said claim; thence south east, 1500 feet to a wooden post in a rock monument being at the S.E. cor. of Copper Zone #5 and south west corner of said claim; thence north east, 300 feet to a wooden post in a rock monument at the center of the south end of this claim; thence north east, 300 feet to a wooden post in a rock monument being at the south east corner of said claim; thence north west, 1500 feet to a wooden post in a rock monument at the north east corner of said claim; thence south west, 300 feet to the place of beginning.

Dated and posted on the ground this 4TH day of OCTOBER, 1963.  
Wade M. Grosky, Jr. Kennecott Copper Corporation  
Doc A. Russell BY: A. P. Morris  
Witness (Agent) Locator(s)

STATE OF ARIZONA } ss.  
COUNTY OF Pinal  
I hereby certify that the within instrument was filed and recorded at request of H. W. Bishop

Witness my hand and official seal the day and year aforesaid.  
SOPHIE M. SMITH  
County Recorder.  
By Cecily Jones  
Deputy Recorder.

on OCT 10 1963 at 2:15 P.M.  
DOCKET 364 PAGE 199

Fee \$1.00

Indexed	Photostat Compared	Blotted
---------	--------------------	---------

MAP FILED IN A MC 66892

RECEIVED  
B.L.M. ARIZONA STATE OFFICE  
OCT 3 10 00 AM '79

2008

**When recorded return to:**  
ATTN: Sterling Cook, PhD  
ASARCO LLC – Ray Complex  
P.O. Box 8  
Hayden, Arizona 85235



**OFFICIAL RECORDS OF  
PINAL COUNTY RECORDER  
LAURA DEAN-LYTL**

DATE/TIME: 07/10/08 1007  
FEE: \$13.00  
PAGES: 2  
FEE NUMBER: 2008-064985

**NOTICE OF MINING CLAIM**

1. TYPE OF NOTICE:  Location  Amendment AMC 67115
2. TYPE OF CLAIM:  Placer  Lode
3. The name and address of the Locator is:  
Name: ASARCO LLC – Ray Complex  
Address: P.O. Box 8  
City/State/Zip: Hayden, Arizona 85235
4. The name of the claim is: **Silverball**
5. The date of original location: 7/1/1923
7. The claim is 1500 feet long and 600 feet wide. The distance from the location monument to the southwest end center of the claim is 1200' in a southwesterly direction and 300' in a northeasterly direction to the northeast end center.
7. The general course of the claim is from the southwest to the northeast.
8. The location of the claim with reference to a natural object or permanent monument is 2690' west and 984' north of southeast corner of Section 1, T3S, R13E.
9. The location of the claim lies in the SE ¼ of the SE ¼ of Section 2, Township 3 South, Range 13 East, Gila & Salt River Base and Meridian; Mineral Creek Mining District, Pinal County, State of Arizona.

PHOENIX, ARIZONA  
JUL 10 2008

Amendment Date: 11/28/07 ASARCO LLC  
Owner Robert Beer Agent/Print & Sign

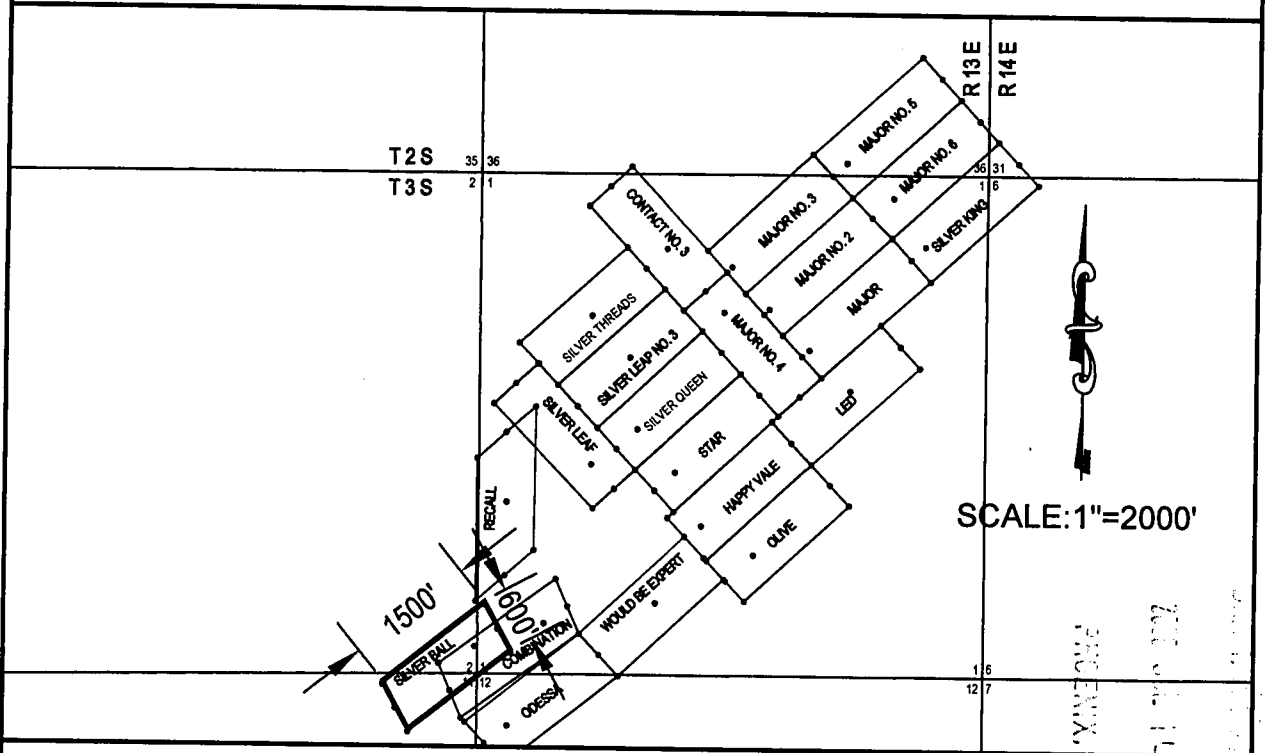
P.O. Box 8  
Address

Hayden, Arizona 85235  
City/State/Zip



MAP OF MINING CLAIM LOCATION

1. The name of the claim is Silverball. This claim is 1500' long and 600' wide and oriented in an southwest-northeast direction. All end centers, corners, and location monuments will be set with 2" X 2" X 60" posts set in rock cairns and will have metal tags with location information shown on them.
2. The bearing and distance between corners is as follows:  
Beginning at the southwest end center,  
Thence 300 feet in a northwesterly bearing being the northwest corner,  
Thence 1500 feet in a northeasterly bearing being the northeast corner,  
Thence 300 feet in a southeasterly bearing being the northeast end center,  
Thence 300 feet in a southeasterly bearing being the southeast corner,  
Thence 1500 feet in a southwesterly bearing being the southwest corner,  
Thence 300 feet in a northwesterly bearing being the southwest end center and point of beginning.
3. The location monument is located 1200 feet in a northeasterly bearing of said southwest end center and the location notice is contained within the rock cairn.
4. The southwest end center is approximately 6110' west and 380' south from the southeast corner of Section 1, Township 3 South, Range 13 East, Gila and Salt River Base and Meridian, Pinal County, Arizona, Mineral Creek Mining District.



The location of the claim lies in the SE 1/4 of the SE 1/4 of Section 2 T3S, R13E G&SRBM, Mineral Creek Mining District.

Date: 11/28/07

Agent/Print & Sign: Robert Bean

SUPPLEMENTAL INFORMATION FORM

(B.L.M. ORGANIC ACT)

The name of this claim is SILVERBALL (SILVER BALL), which is recorded in Book 39, Mines at page 457 in the office of the Recorder of PINAL County, Arizona.

The latest amendment of the aforesaid claim is the \_\_\_\_\_ claim and recorded in \_\_\_\_\_ at page \_\_\_\_\_.

The current owner is KENNECOTT COPPER CORPORATION, % MINE ENGINEERING DEPARTMENT, whose address is Hayden, Arizona 85235.

This is a LODE claim which was located on JULY 1 in the year of 1923.

This claim is situated in SW<sup>1</sup>/<sub>4</sub> - SE<sup>1</sup>/<sub>4</sub> - NE<sup>1</sup>/<sub>4</sub> - NW<sup>1</sup>/<sub>4</sub> of Section (s) 1 - 2 - 11 - 12, Township 3S, Range 13E, G. & S. R. B. & M.

RECEIVED  
BLM. AZ STATE OFFICE  
OCT 3 10 00 AM '79  
PHOENIX, ARIZONA

RECEIVED  
B.L.M. STATE OFFICE  
PHOENIX, ARIZONA  
OCT 3 10 00 AM '79  
Mining

### Notice of Location

NOTICE IS HEREBY GIVEN, that the Silverball Claim was located by O. A. Moore & C. O. Moore on this 1st day of July, 1923 for mining purposes. Said claim is 1,500 feet in length along this vein or deposit of mineral-bearing rock in place, and 300 feet in width on each side of the center of said vein or deposit, from end to end of said claim. The general course of this claim is -- and is situated in the Mineral Creek Mining District, Pinal County, Arizona, about 1 1/2 miles northeast of Ray, Ariz.

This claim runs from the discovery monument, or stake, on which this notice is posted 300 feet in a easterly direction to the easterly center end monument or stake, and 1200 feet in a westerly direction from the aforesaid location monument, or stake, to the westerly center end monument, or stake, and is also marked by two corner monuments, or stakes, at each end of said claim, one on each side of and 300 feet from the center end monuments or stakes, making the claim in the form of a parallelogram.

Witness: O. A. Moore  
          Jessie Moore. C. O. Moore

Locator.

STATE OF ARIZONA  
-- County ss.

I, O. A. Moore & C.O. Moore hereby certify that I am a locator of the aforesaid mining claim, and that the location work was performed thereon within ninety days from the date of location, to the full amount and in the manner required by law.

WITNESS my hand and seal this 28 day of September, 1923.

O. A. Moore & C. O. Moore. Seal.

Filed and recorded at request of O. A. Moore, Oct. 1, 1923, at 2:15 p.m.

By Deputy *Neal E. Kelley* Recorder.

PREPARED  
Ready to Print  
Send to 2234

MAP FILED IN A MC 66892

912



OFFICIAL RECORDS OF  
PINAL COUNTY RECORDER  
LAURA DEAN-LYTLE

**When recorded return to:**  
ATTN: Sterling Cook, PhD  
ASARCO LLC – Ray Complex  
P.O. Box 8  
Hayden, Arizona 85235

DATE/TIME: 07/10/08 1007  
FEE: \$13.00  
PAGES: 2  
FEE NUMBER: 2008-064983

**NOTICE OF MINING CLAIM**

1. TYPE OF NOTICE:  Location  Amendment AMC 67116
2. TYPE OF CLAIM:  Placer  Lode
3. The name and address of the Locator is:  
Name: ASARCO LLC – Ray Complex  
Address: P.O. Box 8  
City/State/Zip: Hayden, Arizona 85235
4. The name of the claim is: **Silver King**
5. The date of original location: 10/21/1916
6. The claim is 1500 feet long and 600 feet wide. The distance from the location monument to the southwest end center of the claim is 200' in a southwesterly direction and 1300' in a northeasterly direction to the northeast end center.
7. The general course of the claim is from the northeast to the southwest.
8. The location of the claim with reference to a natural object or permanent monument is 795' west and 4371' north of southeast corner of Section 1, T3S, R13E.
9. The location of the claim lies in the NE ¼ of the NE ¼ of Section 1, Township 3 South, Range 13 East, Gila & Salt River Base and Meridian; Mineral Creek Mining District, Pinal County, State of Arizona.

RECEIVED  
PINAL COUNTY RECORDER  
LAURA DEAN-LYTLE  
7/10/08 10:07 AM

Amendment Date: 12/18/07 ASARCO LLC  
Owner

*Robert Cook*  
Agent/Print & Sign

P.O. Box 8

Address

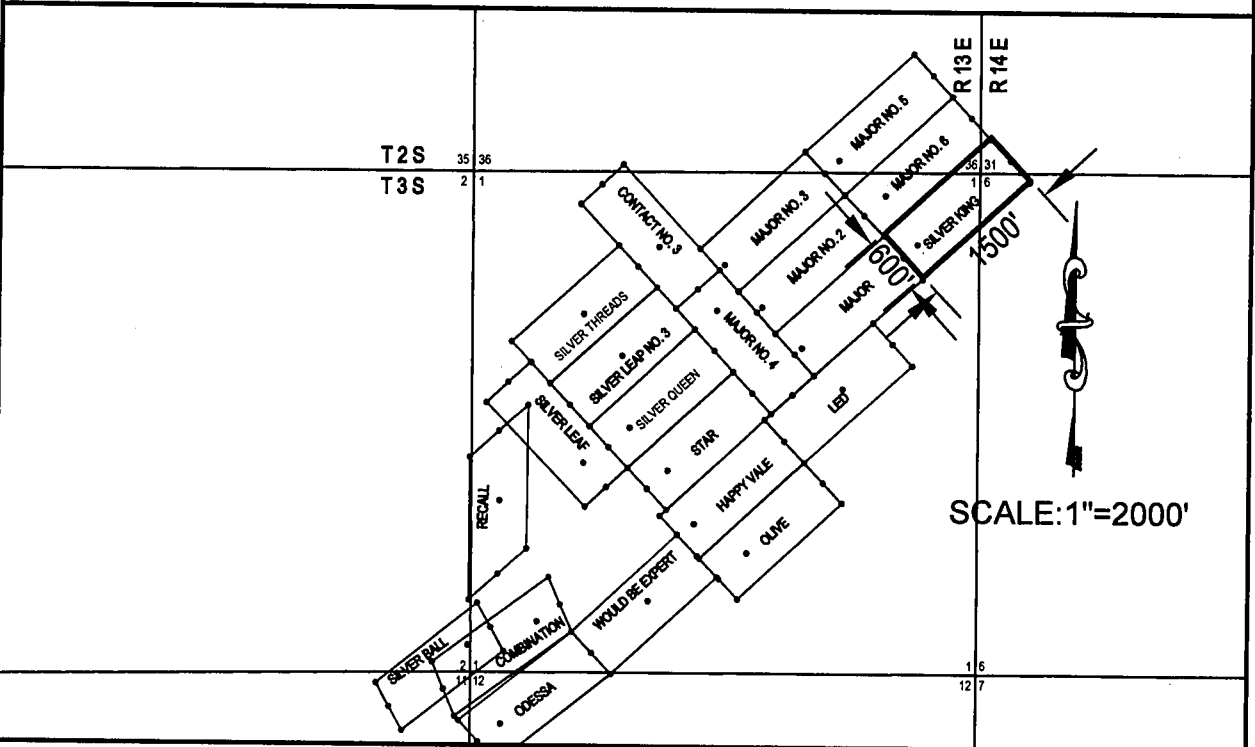
Hayden, Arizona 85235

City/State/Zip

MAP OF MINING CLAIM LOCATION

1. The name of the claim is Silver King. This claim is 1500' long and 600' wide and oriented in an northeast-southwest direction. All end centers, corners, and location monuments will be set with 2" X 2" X 60" posts set in rock cairns and will have metal tags with location information shown on them.
2. The bearing and distance between corners is as follows:  
Beginning at the southwest end center,  
Thence 300 feet in a northwesterly bearing being the northwest corner,  
Thence 1500 feet in a northeasterly bearing being the northeast corner,  
Thence 300 feet in a southeasterly bearing being the northeast end center,  
Thence 300 feet in a southeasterly bearing being the southeast corner,  
Thence 1500 feet in a southwesterly bearing being the southwest corner,  
Thence 300 feet in a northwesterly bearing being the southwest end center and point of beginning.
3. The location monument is located 200 feet in a northeasterly bearing of said southwest end center and the location notice is contained within the rock cairn.
4. The southwest end center is approximately 795' west and 4371' north from the southeast corner of Section 1, Township 3 South, Range 13 East, Gila and Salt River Base and Meridian, Pinal County, Arizona, Mineral Creek Mining District.

2008 JUL 14 A 3:17  
 PINAL COUNTY, ARIZONA



The location of the claim lies in the NE 1/4 of the NE 1/4 of Section 1 T3S, R13E G&SRBM, Mineral Creek Mining District.

Date: 12/18/07

Agent/Print & Sign: Robert Green

SUPPLEMENTAL INFORMATION FORM

(B.L.M. ORGANIC ACT)

The name of this claim is SILVER KING, which  
 is recorded in Book 31, Mines at page  
495 in the office of the Recorder  
 of PINAL County, Arizona.

The latest amendment of the aforesaid claim is the \_\_\_\_\_  
 \_\_\_\_\_ claim and recorded in \_\_\_\_\_  
 \_\_\_\_\_ at page \_\_\_\_\_.

The current owner is KENNECOTT COPPER CORPORATION, % MINE  
 ENGINEERING DEPARTMENT, whose address is Hayden, Arizona  
 85235.

This is a LODE claim which was  
 located on OCTOBER 21 in the year  
 of 1916.

This claim is situated in SE<sup>1</sup>/<sub>4</sub> - NE<sup>1</sup>/<sub>4</sub> - SW<sup>1</sup>/<sub>4</sub> - NW<sup>1</sup>/<sub>4</sub>  
 of Section (s) 36 - 1 - 31 - 6, Township 2S - 3S,  
 Range 13E - 14E, G. & S. R. B. & M.

RECEIVED  
 B.L.M. AZ STATE OFFICE  
 PHOENIX, ARIZONA  
 OCT 3 10 00 AM '79



SUPPLEMENTAL INFORMATION FORM

(B.L.M. ORGANIC ACT)

The name of this claim is SILVER LEAD, which is recorded in Book 31, Mines at page 496 in the office of the Recorder of PINAL County, Arizona.

The latest amendment of the aforesaid claim is the \_\_\_\_\_ claim and recorded in \_\_\_\_\_ at page \_\_\_\_\_.

The current owner is KENNECOTT COPPER CORPORATION, % MINE ENGINEERING DEPARTMENT, whose address is Hayden, Arizona 85235.

This is a LODE claim which was located on OCTOBER 16 in the year of 1916.

This claim is situated in NW<sup>1</sup>/<sub>4</sub>, SW<sup>1</sup>/<sub>4</sub> - SE<sup>1</sup>/<sub>4</sub> of Section (s) 1 - 2, Township 3S, Range 13E, G. & S. R. B. & M.

RECEIVED  
B.L.M. AZ STATE OFFICE  
PHOENIX, ARIZONA  
OCT 3 10 00 AM '79



RECEIVED  
B.L.M. AZ STATE OFFICE  
PHOENIX, ARIZONA  
OCT 3 10 00 AM '19

496

### Notice of Location

NOTICE IS HEREBY GIVEN that the Silver Lead Mining Claim was located by L.L.Lake1 on this 16th day of Oct 1916, for mining purposes. Said claim is 1,500 feet in length along this vein or deposit of mineral-bearing rock in place, and 300 feet in width on each side of the center of said vein or deposit, from end to end of said claim. The general course of this claim is Easterly and Westerly and is situated in the Mineral Creek Mining District, Pinal County, Arizona, about 3 miles in a Northerly Direction from Ray and 1200 feet North of rustler gulch

(Write on above lines the distance and direction the claim is from some permanent natural object, such as a mountain peak, stream, etc.)

This claim runs from the discovery monument, or stake, on which this notice is posted, 250 feet in a Westerly direction to the center end monument or stake, and 650 feet in a Easterly direction from the aforesaid location monument, or stake, to the center end monument, or stake, and is also marked by two corner monuments, or stakes, at each end of said claim, one on each side of and 300 feet from the center end monuments or stakes, making the claim in the form of a parallelogram.

Witness: L.L.Lake1  
\_\_\_\_\_  
\_\_\_\_\_  
Locator.

Filed and recorded at the request of L.L.Lake1 Oct. 24th, 1916. at 1 P.M.

By W.L.Brown County Recorder.  
W.L.Brown Deputy.

MAP FILED IN A MC 66892

202

**When recorded return to:**  
ATTN: Sterling Cook, PhD  
ASARCO LLC – Ray Complex  
P.O. Box 8  
Hayden, Arizona 85235



**OFFICIAL RECORDS OF  
PINAL COUNTY RECORDER  
LAURA DEAN-LYTLIE**

DATE/TIME: 07/10/08 1007  
FEE: \$13.00  
PAGES: 2  
FEE NUMBER: 2008-064986

**NOTICE OF MINING CLAIM**

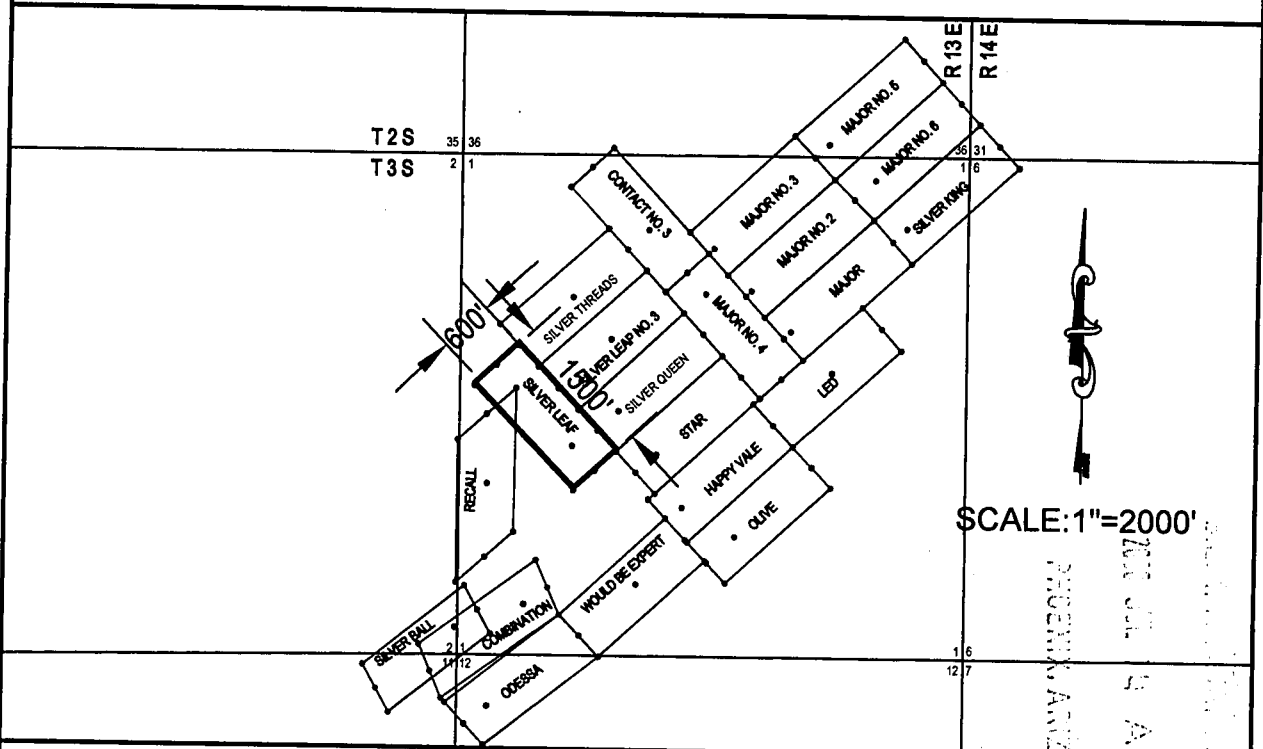
1. TYPE OF NOTICE:  Location  Amendment AMC 67118
2. TYPE OF CLAIM:  Placer  Lode
3. The name and address of the Locator is:  
Name: ASARCO LLC – Ray Complex  
Address: P.O. Box 8  
City/State/Zip: Hayden, Arizona 85235
4. The name of the claim is: **Silver Leaf**
5. The date of original location: 10/16/1916
6. The claim is 1500 feet long and 600 feet wide. The distance from the location monument to the southeast end center of the claim is 350' in a southeasterly direction and 1150' in a northwesterly direction to the northwest end center.
7. The general course of the claim is from the northwest to the southeast.
8. The location of the claim with reference to a natural object or permanent monument is 3867' west and 1935' north of southeast corner of Section 1, T3S, R13E.
9. The location of the claim lies in the NW ¼ of the SW ¼ of Section 1, Township 3 South, Range 13 East, Gila & Salt River Base and Meridian; Mineral Creek Mining District, Pinal County, State of Arizona.

PHOENIX, ARIZONA  
JUL 10 10 11 AM '08

Amendment Date: 12/7/07 ASARCO LLC  
 Owner *Robert Brown* Agent/Print & Sign  
P.O. Box 8  
 Address  
Hayden, Arizona 85235  
 City/State/Zip

MAP OF MINING CLAIM LOCATION

1. The name of the claim is Silver Leaf. This claim is 1500' long and 600' wide and oriented in an northwest-southeast direction. All end centers, corners, and location monuments will be set with 2" X 2" X 60" posts set in rock cairns and will have metal tags with location information shown on them.
2. The bearing and distance between corners is as follows:  
Beginning at the southeast end center,  
Thence 300 feet in a southwesterly bearing being the southwest corner,  
Thence 1500 feet in a northwesterly bearing being the northwest corner,  
Thence 300 feet in a northeasterly bearing being the northwest end center,  
Thence 300 feet in a northeasterly bearing being the northeast corner,  
Thence 1500 feet in a southeasterly bearing being the southeast corner,  
Thence 300 feet in a southwesterly bearing being the southeast end center and point of beginning.
3. The location monument is located 350 feet in a northwesterly bearing of said southeast end center and the location notice is contained within the rock cairn.
4. The northeast end center is approximately 3867' west and 1935' north from the southeast corner of Section 1, Township 3 South, Range 13 East, Gila and Salt River Base and Meridian, Pinal County, Arizona, Mineral Creek Mining District.



The location of the claim lies in the NW  $\frac{1}{4}$  of the SW  $\frac{1}{4}$  of Section 1 T3S, R13E G&SRBM, Mineral Creek Mining District.

Date: 12/07/07

Agent/Print & Sign: Robert [Signature]

SUPPLEMENTAL INFORMATION FORM

(B.L.M. ORGANIC ACT)

The name of this claim is SILVER LEAF (SILVER LEAP) which is recorded in Book 31, Mines at page 497 in the office of the Recorder of PINAL County, Arizona.

The latest amendment of the aforesaid claim is the \_\_\_\_\_ claim and recorded in \_\_\_\_\_ at page \_\_\_\_\_.

The current owner is KENNECOTT COPPER CORPORATION, % MINE ENGINEERING DEPARTMENT, whose address is Hayden, Arizona 85235.

This is a LODE claim which was located on OCTOBER 16 in the year of 1916.

This claim is situated in NW<sup>1</sup>/<sub>4</sub>, SW<sup>1</sup>/<sub>4</sub> of Section (s) 1, Township 3S, Range 13E, G. & S. R. B. & M.

RECEIVED  
BLM AZ STATE OFFICE  
PHOENIX, ARIZONA  
OCT 3 10 00 PM '79

RECEIVED  
B.L.M. AZ STATE OFFICE  
PHOENIX, ARIZONA  
OCT 3 10 00 AM '79

497

### Notice of Location

NOTICE IS HEREBY GIVEN that the Silver Leaf Mining Claim was located by L.L.Lakel on this 16th day of October 1916, for mining purposes. Said claim is 1,500 feet in length along this vein or deposit of mineral-bearing rock in place, and 300 feet in width on each side of the center of said vein or deposit, from end to end of said claim. The general course of this claim is Southerly and Northerly and is situated in the Mineral Creek Mining District, Pinal County, Arizona, about 3 miles # in a Noetherly direction from Ray and on the North side of rusler gulch about 1200 feet.

(Write on above lines the distance and direction the claim is from some permanent natural object, such as a mountain peak, stream, etc.)

This claim runs from the discovery monument, or stake, on which this notice is posted, 350 feet in a Southerly direction to the -- center end monument or stake, and 1150 feet in a Northerly direction from the aforesaid location monument, or stake, to the ----- center end monument, or stake, and is also marked by two corner monuments, or stakes, at each end of said claim, one on each side of and 300 feet from the center end monuments or stakes, making the claim in the form of a parallelogram.

Witness: L.L.Lakel  
\_\_\_\_\_  
\_\_\_\_\_  
Locator.

Filed and recorded at the request of L.L.Lakel oct 24th 1916. at 1 P.M.

W.L.Brown County Recorder.  
By MOBence Deputy.

A MC 66892

MAP FILED IN

2

**When recorded return to:**  
ATTN: Sterling Cook, PhD  
ASARCO LLC – Ray Complex  
P.O. Box 8  
Hayden, Arizona 85235



**OFFICIAL RECORDS OF  
PINAL COUNTY RECORDER  
LAURA DEAN-LYTL**

DATE/TIME: 07/10/08 1007  
FEE: \$13.00  
PAGES: 2  
FEE NUMBER: 2008-064987

**NOTICE OF MINING CLAIM**

1. TYPE OF NOTICE:  Location  Amendment AMC 67119
2. TYPE OF CLAIM:  Placer  Lode
3. The name and address of the Locator is:  
Name: ASARCO LLC – Ray Complex  
Address: P.O. Box 8  
City/State/Zip: Hayden, Arizona 85235
4. The name of the claim is: **Silver Leap No. 3**
5. The date of original location: 12/17/1916
6. The claim is 1500 feet long and 600 feet wide. The distance from the location monument to the southwest end center of the claim is 750' in a southwesterly direction and 750' in a northeasterly direction to the northeast end center.
7. The general course of the claim is from the northeast to the southwest.
8. The location of the claim with reference to a natural object or permanent monument is 4254' west and 2795' north of southeast corner of Section 1, T3S, R13E.
9. The location of the claim lies in the SE ¼ of the NW ¼ of Section 1, Township 3 South, Range 13 East, Gila & Salt River Base and Meridian; Mineral Creek Mining District, Pinal County, State of Arizona.

PHOENIX, ARIZONA  
JUL 14 10 11 AM '08

Amendment Date: 12/7/07

ASARCO LLC  
Owner

*Robert Beer*  
Agent/Print & Sign

P.O. Box 8

Address

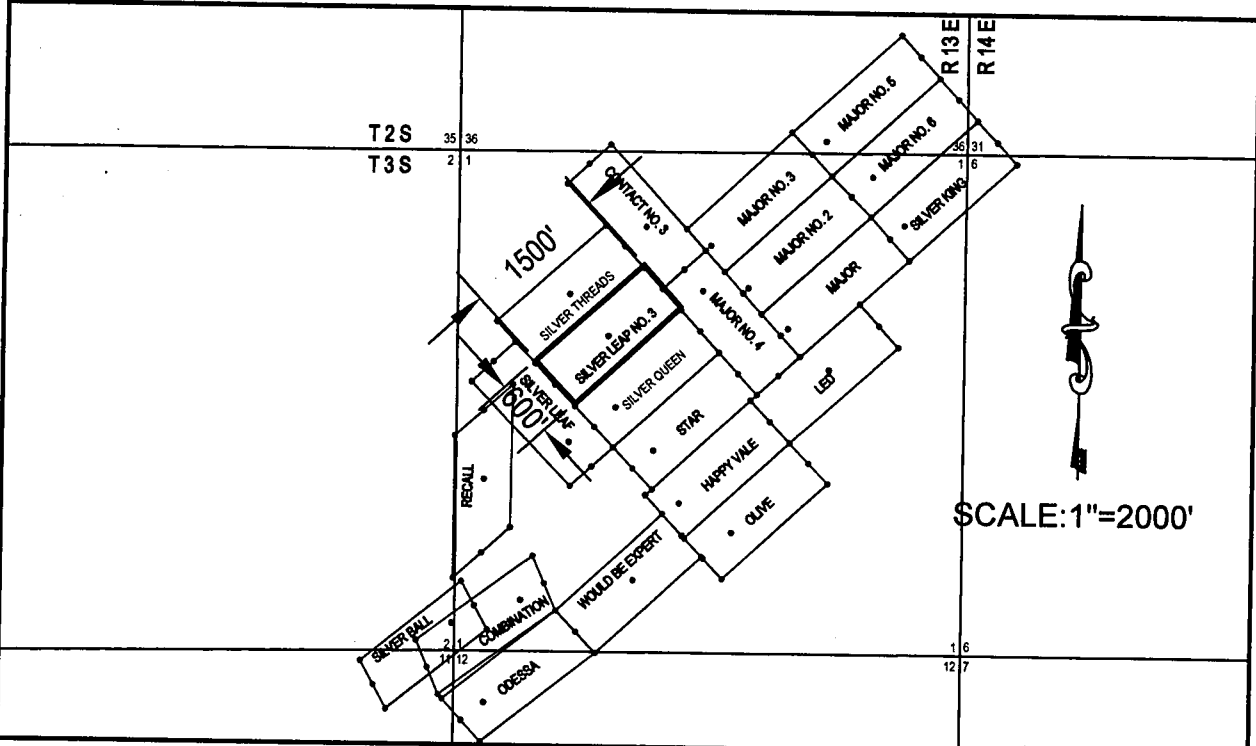
Hayden, Arizona 85235

City/State/Zip

MAP OF MINING CLAIM LOCATION

1. The name of the claim is Silver Leap No.3. This claim is 1500' long and 600' wide and oriented in an northwest-southeast direction. All end centers, corners, and location monuments will be set with 2" X 2" X 60" posts set in rock cairns and will have metal tags with location information shown on them.
2. The bearing and distance between corners is as follows:  
Beginning at the southwest end center,  
Thence 300 feet in a southwesterly bearing being the southwest corner,  
Thence 1500 feet in a northwesterly bearing being the northwest corner,  
Thence 300 feet in a northeasterly bearing being the northwest end center,  
Thence 300 feet in a northeasterly bearing being the northeast corner,  
Thence 1500 feet in a southeasterly bearing being the southeast corner,  
Thence 300 feet in a southwesterly bearing being the southeast end center and point of beginning.
3. The location monument is located 750 feet in a northwesterly bearing of said southeast end center and the location notice is contained within the rock cairn.
4. The northeast end center is approximately 4254' west and 2795' north from the southeast corner of Section 1, Township 3 South, Range 13 East, Gila and Salt River Base and Meridian, Pinal County, Arizona, Mineral Creek Mining District.

PHOENIX, ARIZONA  
 2008 JUL 14 A P  
 01:00 PM



The location of the claim lies in the SE  $\frac{1}{4}$  of the NW  $\frac{1}{4}$  of Section 1 T3S, R13E G&SRBM, Mineral Creek Mining District.

Date: 12/07/07 Agent/Print & Sign: Robert Brown

SUPPLEMENTAL INFORMATION FORM

(B.L.M. ORGANIC ACT)

The name of this claim is SILVER LEAP NO. 3, which  
is recorded in Book 32, Mines at page  
530 in the office of the Recorder  
of PINAL County, Arizona.

The latest amendment of the aforesaid claim is the \_\_\_\_\_  
claim and recorded in \_\_\_\_\_  
at page \_\_\_\_\_.

The current owner is KENNECOTT COPPER CORPORATION, % MINE  
ENGINEERING DEPARTMENT, whose address is Hayden, Arizona  
85235.

This is a LODE claim which was  
located on DECEMBER 17 in the year  
of 1916.

This claim is situated in NW<sup>1</sup>, SW<sup>1</sup>  
of Section (s) 1, Township 3S,  
Range 13E, G. & S. R. B. & M.

RECEIVED  
B.L.M. AZ STATE OFFICE  
OCT 3 10 00 AM '79  
PHOENIX, ARIZONA



RECEIVED  
BLM. AZ STATE OFFICE  
OCT 3 10 00 AM '79  
PHOENIX, ARIZONA

### Notice of Location

NOTICE IS HEREBY GIVEN that the Silver Leap NO. 3 Mining Claim was located by L. L. Lakel on this 17th day of Dec 1916, for mining purposes. Said claim is 1,500 feet in length along this vein or deposit of mineral-bearing rock in place, and 300 feet in width on each side of the center of said vein or deposit, from end to end of said claim. The general course of this claim is Easterly and Westerly and is situated in the Mineral Creek Mining District, Pinal County, Arizona, about 2 1/2 miles from Ray and on North side of Rustler Gulch

(Write on above lines the distance and direction the claim is from some permanent natural object, such as a mountain peak, stream, etc.)

This claim runs from the discovery monument, or stake, on which this notice is posted, 750 feet in a Easterly direction to the East center end monument or stake, and 750 feet in a Westerly direction from the aforesaid location monument, or stake, to the West center end monument, or stake, and is also marked by two corner monuments, or stakes, at each end of said claim, one on each side of and 300 feet from the center end monuments or stakes, making the claim in the form of a parallelogram.

Witness: L. L. Lakel  
\_\_\_\_\_  
\_\_\_\_\_  
Locator.

Filed and recorded at the request of L. L. Lakel Jan 23rd 1917. at 9 A. M.

W. D. Brown.  
County Recorder.  
By W. D. Brown  
Deputy.

MAP FILED IN A MC 66892



OFFICIAL RECORDS OF  
PINAL COUNTY RECORDER  
LAURA DEAN-LYTLÉ

When recorded return to:  
ATTN: Sterling Cook, PhD  
ASARCO LLC – Ray Complex  
P.O. Box 8  
Hayden, Arizona 85235

DATE/TIME: 07/10/08 1007  
FEE: \$13.00  
PAGES: 2  
FEE NUMBER: 2008-064988

**NOTICE OF MINING CLAIM**

1. TYPE OF NOTICE:  Location  Amendment AMC 67120
2. TYPE OF CLAIM:  Placer  Lode
3. The name and address of the Locator is:  
Name: ASARCO LLC – Ray Complex  
Address: P.O. Box 8  
City/State/Zip: Hayden, Arizona 85235
4. The name of the claim is: **Silver Queen**
5. The date of original location: 10/16/1916
6. The claim is 1500 feet long and 600 feet wide. The distance from the location monument to the southwest end center of the claim is 300' in a southwesterly direction and 1200' in a northeasterly direction to the northeast end center.
7. The general course of the claim is from the northeast to the southwest.
8. The location of the claim with reference to a natural object or permanent monument is 3847' west and 2356' north of southeast corner of Section 1, T3S, R13E.
9. The location of the claim lies in the NE ¼ of the SW ¼ of Section 1, Township 3 South, Range 13 East, Gila & Salt River Base and Meridian; Mineral Creek Mining District, Pinal County, State of Arizona.

PHOENIX, ARIZONA  
2008 JUL 29 A 7:18

Amendment Date: 12/7/07

ASARCO LLC  
Owner

*Robert Bean*  
Agent/Print & Sign

P.O. Box 8

Address

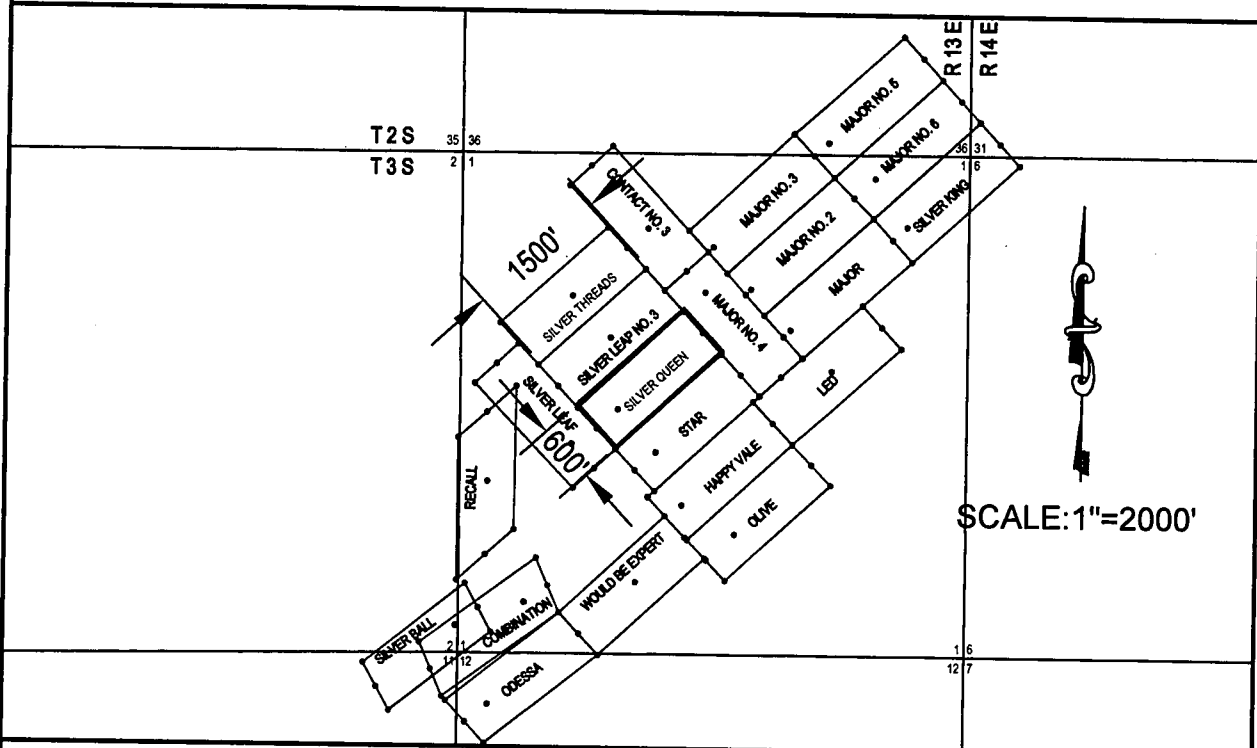
Hayden, Arizona 85235

City/State/Zip

MAP OF MINING CLAIM LOCATION

1. The name of the claim is Silver Queen. This claim is 1500' long and 600' wide and oriented in an northwest-southeast direction. All end centers, corners, and location monuments will be set with 2" X 2" X 60" posts set in rock cairns and will have metal tags with location information shown on them.
2. The bearing and distance between corners is as follows:  
Beginning at the southwest end center,  
Thence 300 feet in a southwesterly bearing being the southwest corner,  
Thence 1500 feet in a northwesterly bearing being the northwest corner,  
Thence 300 feet in a northeasterly bearing being the northwest end center,  
Thence 300 feet in a northeasterly bearing being the northeast corner,  
Thence 1500 feet in a southeasterly bearing being the southeast corner,  
Thence 300 feet in a southwesterly bearing being the southeast end center and point of beginning.
3. The location monument is located 300 feet in a northwesterly bearing of said southeast end center and the location notice is contained within the rock cairn.
4. The northeast end center is approximately 3847' west and 2356' north from the southeast corner of Section 1, Township 3 South, Range 13 East, Gila and Salt River Base and Meridian, Pinal County, Arizona, Mineral Creek Mining District.

SECTION 1  
 T3S R13E  
 PINAL COUNTY, ARIZONA



The location of the claim lies in the NE  $\frac{1}{4}$  of the SW  $\frac{1}{4}$  of Section 1 T3S, R13E G&SRBM, Mineral Creek Mining District.

Date: 12/07/07 Agent/Print & Sign: Robert Green

SUPPLEMENTAL INFORMATION FORM

(B.L.M. ORGANIC ACT)

The name of this claim is SILVER QUEEN, which is recorded in Book 31, Mines at page 496 in the office of the Recorder of PINAL County, Arizona.

The latest amendment of the aforesaid claim is the \_\_\_\_\_ claim and recorded in \_\_\_\_\_ at page \_\_\_\_\_.

The current owner is KENNECOTT COPPER CORPORATION, % MINE ENGINEERING DEPARTMENT, whose address is Hayden, Arizona 85235.

This is a LODE claim which was located on OCTOBER 16 in the year of 1916.

This claim is situated in NW<sup>1</sup>/<sub>4</sub>, NE<sup>1</sup>/<sub>4</sub> SW<sup>1</sup>/<sub>4</sub> of Section (s) 1, Township 3S, Range 13E, G. & S. R. B. & M.

RECEIVED  
B.L.M. AZ STATE OFFICE  
OCT 3 10 00 AM '79  
PHOENIX, ARIZONA

RECEIVED  
B.L.M. AZ STATE OFFICE  
OCT 3 10 00 AM '79  
PHOENIX, ARIZONA

### Notice of Location

NOTICE IS HEREBY GIVEN that the Silver Queen Mining Claim was located by L.L. Lakel on this 16th day of October 1916, for mining purposes. Said claim is 1,500 feet in length along this vein or deposit of mineral-bearing rock in place, and 300 feet in width on each side of the center of said vein or deposit, from end to end of said claim. The general course of this claim is Easterly and Westerly and is situated in the Mineral Creek Mining District, Pinal County, Arizona, about 3 miles in a Northerly direction from Ray and 200 Yrds North of Rusler gulch.

(Write on above lines the distance and direction the claim is from some permanent natural object, such as a mountain peak, stream, etc.)

This claim runs from the discovery monument, or stake, on which this notice is posted, 1200 feet in a Easterly direction to the center end monument or stake, and 300 feet in a Westerly direction from the aforesaid location monument, or stake, to the center end monument, or stake, and is also marked by two corner monuments, or stakes, at each end of said claim, one on each side of and 300 feet from the center end monuments or stakes, making the claim in the form of a parallelogram.

Witness: L.L. Lakel

Locator.

Filed and recorded at the request of L.L. Lakel Oct. 24th, 1916 at 1 P.M.

W.L. Brown County Recorder.

By [Signature] Deputy.

MAP FILED IN A MC 66892

22

**When recorded return to:**  
ATTN: Sterling Cook, PhD  
ASARCO LLC – Ray Complex  
P.O. Box 8  
Hayden, Arizona 85235



**OFFICIAL RECORDS OF  
PINAL COUNTY RECORDER  
LAURA DEAN-LYTLLE**

DATE/TIME: 07/10/08 1007  
FEE: \$13.00  
PAGES: 2  
FEE NUMBER: 2008-064989

**NOTICE OF MINING CLAIM**

1. TYPE OF NOTICE:  Location  Amendment AMC 67121
2. TYPE OF CLAIM:  Placer  Lode
3. The name and address of the Locator is:  
Name: ASARCO LLC – Ray Complex  
Address: P.O. Box 8  
City/State/Zip: Hayden, Arizona 85235
4. The name of the claim is: **Silver Threads**
5. The date of original location: 10/21/1916
6. The claim is 1500 feet long and 600 feet wide. The distance from the location monument to the southwest end center of the claim is 750' in a southwesterly direction and 750' in a northeasterly direction to the northeast end center.
7. The general course of the claim is from the northeast to the southwest.
8. The location of the claim with reference to a natural object or permanent monument is 4662' west and 3238' north of southeast corner of Section 1, T3S, R13E.
9. The location of the claim lies in the SW ¼ of the NW ¼ of Section 1, Township 3 South, Range 13 East, Gila & Salt River Base and Meridian; Mineral Creek Mining District, Pinal County, State of Arizona.

RECORDED  
JUL 14 A 9:18  
PINAL COUNTY, ARIZONA

Amendment Date: 12/7/07 ASARCO LLC  
Owner Robert Green  
Agent/Print & Sign

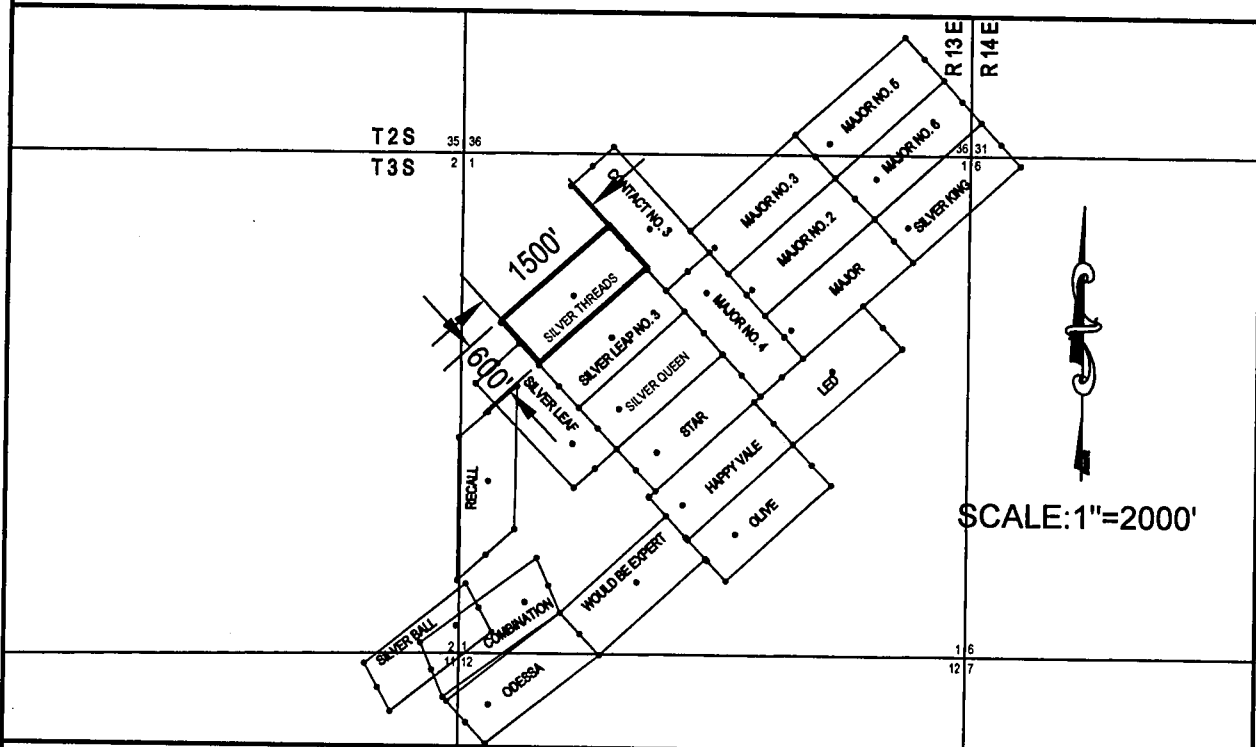
P.O. Box 8  
Address

Hayden, Arizona 85235  
City/State/Zip

MAP OF MINING CLAIM LOCATION

1. The name of the claim is Silver Threads. This claim is 1500' long and 600' wide and oriented in an northwest-southeast direction. All end centers, corners, and location monuments will be set with 2" X 2" X 60" posts set in rock cairns and will have metal tags with location information shown on them.
2. The bearing and distance between corners is as follows:  
Beginning at the southwest end center,  
Thence 300 feet in a southwesterly bearing being the southwest corner,  
Thence 1500 feet in a northwesterly bearing being the northwest corner,  
Thence 300 feet in a northeasterly bearing being the northwest end center,  
Thence 300 feet in a northeasterly bearing being the northeast corner,  
Thence 1500 feet in a southeasterly bearing being the southeast corner,  
Thence 300 feet in a southwesterly bearing being the southeast end center and point of beginning.
3. The location monument is located 750 feet in a northwesterly bearing of said southeast end center and the location notice is contained within the rock cairn.
4. The northeast end center is approximately 4662' west and 3238' north from the southeast corner of Section 1, Township 3 South, Range 13 East, Gila and Salt River Base and Meridian, Pinal County, Arizona, Mineral Creek Mining District.

STATE OF ARIZONA  
 2009 JUL 19 A 7:11  
 PINAL COUNTY, ARIZONA



The location of the claim lies in the SW  $\frac{1}{4}$  of the NW  $\frac{1}{4}$  of Section 1 T3S, R13E G&SRBM, Mineral Creek Mining District.

Date: 12/07/07 Agent/Print & Sign: Robert Beer

SUPPLEMENTAL INFORMATION FORM

(B.L.M. ORGANIC ACT)

The name of this claim is SILVER THREADS, which  
is recorded in Book 31, Mines at page  
497 in the office of the Recorder  
of PINAL County, Arizona.

The latest amendment of the aforesaid claim is the \_\_\_\_\_  
claim and recorded in \_\_\_\_\_  
at page \_\_\_\_\_.

The current owner is KENNECOTT COPPER CORPORATION, % MINE  
ENGINEERING DEPARTMENT, whose address is Hayden, Arizona  
85235.

This is a LODE claim which was  
located on OCTOBER 21 in the year  
of 1916.

This claim is situated in NW<sup>1</sup>  
of Section (s) 1, Township 3S,  
Range 13E, G. & S. R. B. & M.

RECEIVED  
BLM. AZ STATE OFFICE  
OCT 3 10 00 AM '79  
PHOENIX, ARIZONA



RECEIVED  
B.L.M. AZ STATE OFFICE  
OCT 3 10 00 AM '79  
PHOENIX, ARIZONA

### Notice of Location

NOTICE IS HEREBY GIVEN that the Silver Threads Mining Claim was located by L. L. Lakel on this 21st, day of October, 1916, for mining purposes. Said claim is 1,500 feet in length along this vein or deposit of mineral-bearing rock in place, and 300 feet in width on each side of the center of said vein or deposit, from end to end of said claim. The general course of this claim is Easterly and Westerly and is situated in the Mineral Creek Mining District, Pinal County, Arizona, about 2 1/2 miles in a Northerly direction from Ray, North of Rusler gulch 1/4 mile

(Write on above lines the distance and direction the claim is from some permanent natural object, such as a mountain peak, stream, etc.)

This claim runs from the discovery monument, or stake, on which this notice is posted, 750 feet in a Westerly direction to the center end monument or stake, and 750 feet in a Easterly direction from the aforesaid location monument, or stake, to the center end monument, or stake, and is also marked by two corner monuments, or stakes, at each end of said claim, one on each side of and 300 feet from the center end monuments or stakes, making the claim in the form of a parallelogram.

Witness: L. L. Lakel  
\_\_\_\_\_  
\_\_\_\_\_  
Locator.

Filed and recorded at the request of L. L. Lakel Oct. 24th, 1916 at 1 P.M.

W. L. Brown County Recorder.  
By M. O. Benicas Deputy.

MAP FILED IN A MC 66892

2/R

**When recorded return to:**  
ATTN: Sterling Cook, PhD  
ASARCO LLC – Ray Complex  
P.O. Box 8  
Hayden, Arizona 85235



**OFFICIAL RECORDS OF  
PINAL COUNTY RECORDER  
LAURA DEAN-LYTLE**

DATE/TIME: 07/10/08 1007  
FEE: \$13.00  
PAGES: 2  
FEE NUMBER: 2008-064990

**NOTICE OF MINING CLAIM**

1. TYPE OF NOTICE:  Location  Amendment AMC 67122
2. TYPE OF CLAIM:  Placer  Lode
3. The name and address of the Locator is:  
Name: ASARCO LLC – Ray Complex  
Address: P.O. Box 8  
City/State/Zip: Hayden, Arizona 85235
4. The name of the claim is: **Star**
5. The date of original location: 10/16/1916
6. The claim is 1500 feet long and 600 feet wide. The distance from the location monument to the southwest end center of the claim is 300' in a southwesterly direction and 1200' in a northeasterly direction to the northeast end center.
7. The general course of the claim is from the northeast to the southwest.
8. The location of the claim with reference to a natural object or permanent monument is 3442' west and 1922' north of southeast corner of Section 1, T3S, R13E.
9. The location of the claim lies in the NE ¼ of the SW ¼ of Section 1, Township 3 South, Range 13 East, Gila & Salt River Base and Meridian; Mineral Creek Mining District, Pinal County, State of Arizona.

PHOENIX, ARIZONA  
2008 JUL 14 A 7:18

Amendment Date: 12/6/07 ASARCO LLC  
Owner Robert Bass Agent/Print & Sign

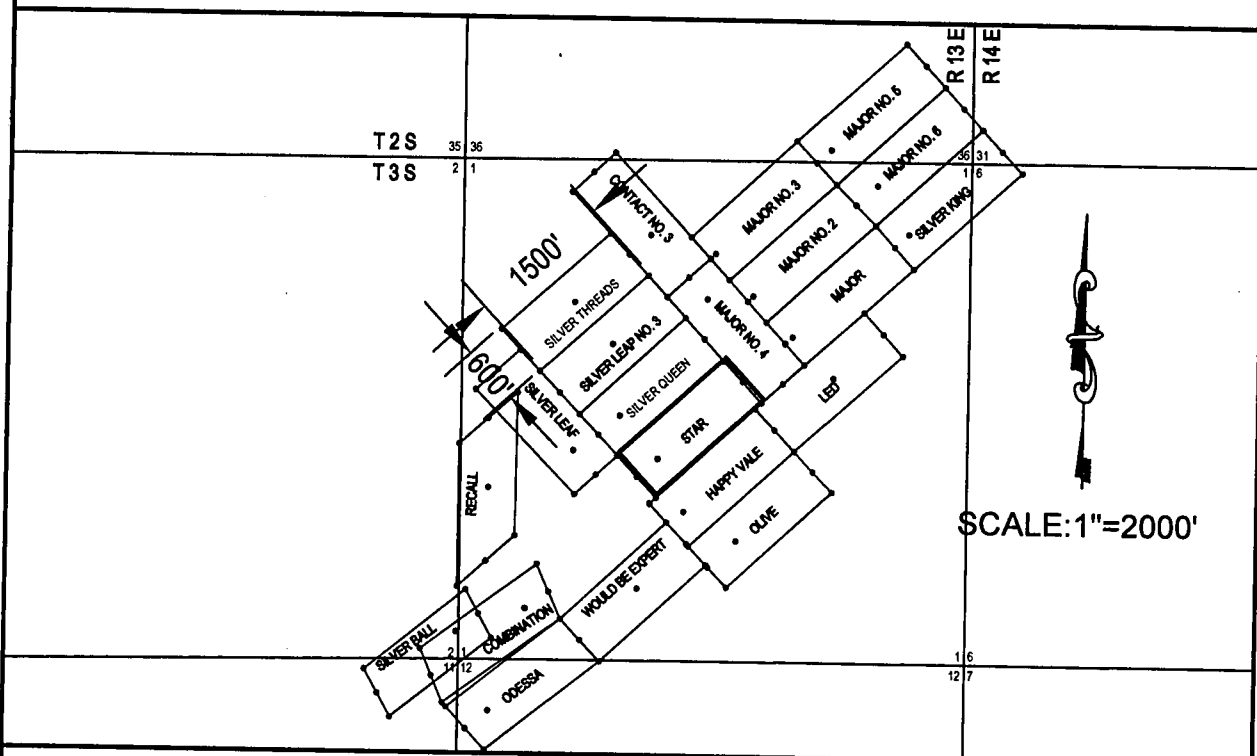
P.O. Box 8  
Address

Hayden, Arizona 85235  
City/State/Zip

MAP OF MINING CLAIM LOCATION

1. The name of the claim is Star. This claim is 1500' long and 600' wide and oriented in an northwest-southeast direction. All end centers, corners, and location monuments will be set with 2" X 2" X 60" posts set in rock cairns and will have metal tags with location information shown on them.
2. The bearing and distance between corners is as follows:  
Beginning at the southwest end center,  
Thence 300 feet in a southwesterly bearing being the southwest corner,  
Thence 1500 feet in a northwesterly bearing being the northwest corner,  
Thence 300 feet in a northeasterly bearing being the northwest end center,  
Thence 300 feet in a northeasterly bearing being the northeast corner,  
Thence 1500 feet in a southeasterly bearing being the southeast corner,  
Thence 300 feet in a southwesterly bearing being the southeast end center and point of beginning.
3. The location monument is located 300 feet in a northwesterly bearing of said southeast end center and the location notice is contained within the rock cairn.
4. The northeast end center is approximately 3442' west and 1922' north from the southeast corner of Section 1, Township 3 South, Range 13 East, Gila and Salt River Base and Meridian, Pinal County, Arizona, Mineral Creek Mining District.

3442' WEST AND 1922' NORTH  
 FROM THE SOUTHWEST CORNER OF  
 SECTION 1, TOWNSHIP 3 SOUTH,  
 RANGE 13 EAST, GILA AND SALT RIVER  
 BASE AND MERIDIAN, PINAL  
 COUNTY, ARIZONA



The location of the claim lies in the NE  $\frac{1}{4}$  of the SW  $\frac{1}{4}$  of Section 1 T3S, R13E G&SRBM, Mineral Creek Mining District.

Date: 12/02/02 Agent/Print & Sign: Robert [Signature]

SUPPLEMENTAL INFORMATION FORM

(B.L.M. ORGANIC ACT)

The name of this claim is STAR, which is recorded in Book 31, Mines at page 494 in the office of the Recorder of PINAL County, Arizona.

The latest amendment of the aforesaid claim is the \_\_\_\_\_ claim and recorded in \_\_\_\_\_ at page \_\_\_\_\_.

The current owner is KENNECOTT COPPER CORPORATION, % MINE ENGINEERING DEPARTMENT, whose address is Hayden, Arizona 85235.

This is a LODE claim which was located on OCTOBER 16 in the year of 1916.

This claim is situated in NW<sup>1</sup>, NE<sup>1</sup>, SE<sup>1</sup>, SW<sup>1</sup> of Section (s) 1, Township 3S, Range 13E, G. & S. R. B. & M.

RECEIVED  
B.L.M. AZ STATE OFFICE  
PHOENIX, ARIZONA  
OCT 3 10 00 AM '79

RECEIVED  
B.L.M. AZ STATE OFFICE  
PHOENIX, ARIZONA  
OCT 3 10 00 AM '16

### Notice of Location

NOTICE IS HEREBY GIVEN that the Star Mining Claim was located by L.L.Lakel on this 16th day of October 1916, for mining purposes. Said claim is 1,500 feet in length along this vein or deposit of mineral-bearing rock in place, and 300 feet in width on each side of the center of said vein or deposit, from end to end of said claim. The general course of this claim is Westerly and Easterly and is situated in the Mineral Creek Mining District, Pinal County, Arizona, about 3 miles in a Northerly direction from Ray on Rustlers Gulch

(Write on above lines the distance and direction the claim is from some permanent natural object, such as a mountain peak, stream, etc.)

This claim runs from the discovery monument, or stake, on which this notice is posted, 300 feet in a Westerly direction to the center end monument or stake, and 1200 feet in a Easterly direction from the aforesaid location monument, or stake, to the center end monument, or stake, and is also marked by two corner monuments, or stakes, at each end of said claim, one on each side of and 300 feet from the center end monuments or stakes, making the claim in the form of a parallelogram.

Witness: L.L.Lakel  
\_\_\_\_\_  
\_\_\_\_\_  
Locator.

Filed and recorded at the request of L.L.Lakel Oct 24th at 1 P.M., 1916.

W.L.Brown.  
County Recorder.

By [Signature]  
Deputy.

MAP FILED IN A MC 66892

212

**When recorded return to:**  
ATTN: Sterling Cook, PhD  
ASARCO LLC – Ray Complex  
P.O. Box 8  
Hayden, Arizona 85235



**OFFICIAL RECORDS OF  
PINAL COUNTY RECORDER  
LAURA DEAN-LYTL**

DATE/TIME: 07/10/08 1007  
FEE: \$13.00  
PAGES: 2  
FEE NUMBER: 2008-064991

**NOTICE OF MINING CLAIM**

1. TYPE OF NOTICE:  Location  Amendment AMC 67123
2. TYPE OF CLAIM:  Placer  Lode
3. The name and address of the Locator is:  
Name: ASARCO LLC – Ray Complex  
Address: P.O. Box 8  
City/State/Zip: Hayden, Arizona 85235
4. The name of the claim is: **Would Be Expert**
5. The date of original location: 2/27/1918
6. The claim is 1500 feet long and 600 feet wide. The distance from the location monument to the southwest end center of the claim is 800' in a southwesterly direction and 700' in a northeasterly direction to the northeast end center.
7. The general course of the claim is from the southwest to the northeast.
8. The location of the claim with reference to a natural object or permanent monument is 4007' west and 198' north of southeast corner of Section 1, T3S, R13E.
9. The location of the claim lies in the SE ¼ of the SW ¼ of Section 1, Township 3 South, Range 13 East, Gila & Salt River Base and Meridian; Mineral Creek Mining District, Pinal County, State of Arizona.

PHOENIX, ARIZONA  
2008 JUL 10 A 7:18

Amendment Date: 12/6/07 ASARCO LLC *Robert Bass* *MLB*  
 Owner Agent/Print & Sign

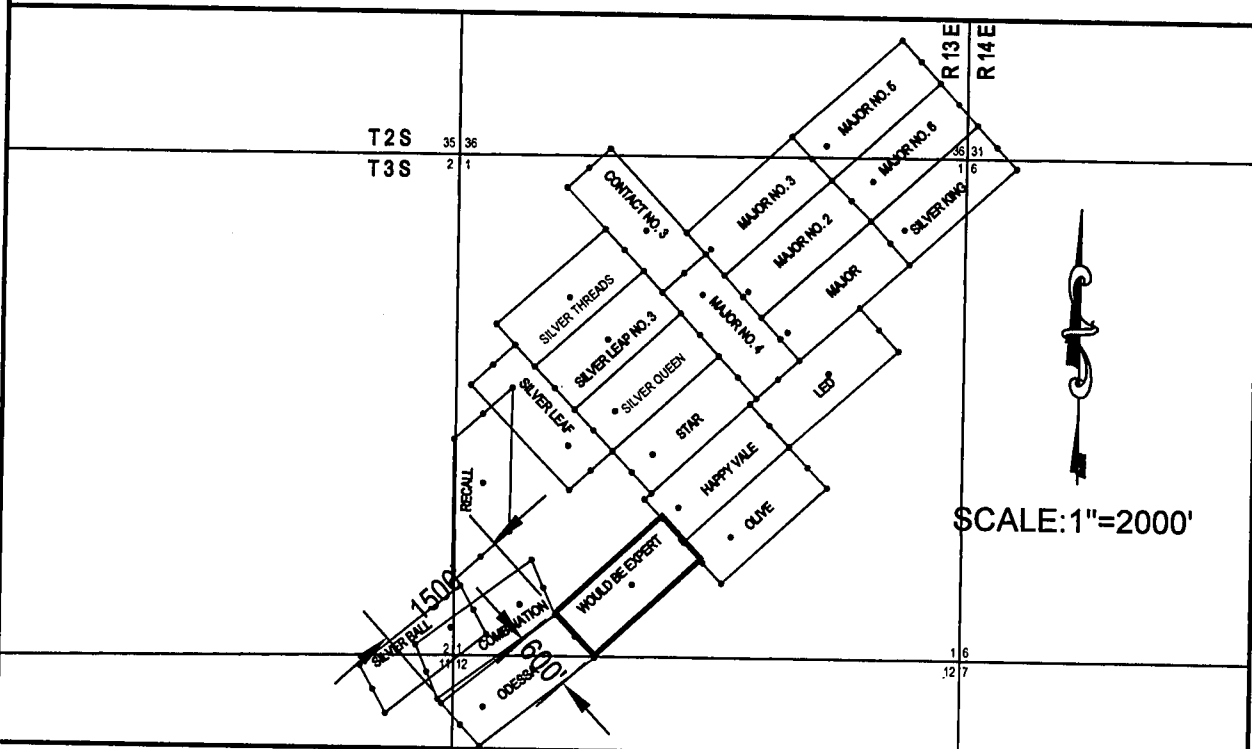
P.O. Box 8  
 Address

Hayden, Arizona 85235  
 City/State/Zip

MAP OF MINING CLAIM LOCATION

1. The name of the claim is Would Be Expert. This claim is 1500' long and 600' wide and oriented in an northwest-southeast direction. All end centers, corners, and location monuments will be set with 2" X 2" X 60" posts set in rock cairns and will have metal tags with location information shown on them.
2. The bearing and distance between corners is as follows:  
Beginning at the southwest end center,  
Thence 300 feet in a southwesterly bearing being the southwest corner,  
Thence 1500 feet in a northwesterly bearing being the northwest corner,  
Thence 300 feet in a northeasterly bearing being the northwest end center,  
Thence 300 feet in a northeasterly bearing being the northeast corner,  
Thence 1500 feet in a southeasterly bearing being the southeast corner,  
Thence 300 feet in a southwesterly bearing being the southeast end center and point of beginning.
3. The location monument is located 800 feet in a northwesterly bearing of said southeast end center and the location notice is contained within the rock cairn.
4. The northeast end center is approximately 4007' west and 198' north from the southeast corner of Section 1, Township 3 South, Range 13 East, Gila and Salt River Base and Meridian, Pinal County, Arizona, Mineral Creek Mining District.

PHOENIX, ARIZONA  
 JUL 19 A 7 18



The location of the claim lies in the SE  $\frac{1}{4}$  of the SW  $\frac{1}{4}$  of Section 1 T3S, R13E G&SRBM, Mineral Creek Mining District.

Date: 12/06/07

Agent/Print & Sign: Robert Green

SUPPLEMENTAL INFORMATION FORM

(B.L.M. ORGANIC ACT)

The name of this claim is WOULD BE EXPERT, which is recorded in Book 35, Mines at page 302 in the office of the Recorder of PINAL County, Arizona.

The latest amendment of the aforesaid claim is the \_\_\_\_\_ claim and recorded in \_\_\_\_\_ at page \_\_\_\_\_.

The current owner is KENNECOTT COPPER CORPORATION, % MINE ENGINEERING DEPARTMENT, whose address is Hayden, Arizona 85235.

This is a LODE claim which was located on FEBRUARY 27 in the year of 1918.

This claim is situated in SW<sup>1</sup>/<sub>4</sub> of Section (s) 1, Township 3S, Range 13E, G. & S. R. B. & M.

RECEIVED  
B.L.M. AZ STATE OFFICE  
OCT 3 10 00 AM '79  
PHOENIX, ARIZONA



RECEIVED  
BLM DISTRICT OFFICE  
PHOENIX, ARIZONA  
OCT 3 10 10 AM '79

302

### Notice of Location

NOTICE IS HEREBY GIVEN that the Would Be Expert Mining  
 Claim was located by L. L. Lakel  
 on this the 27th day of February 1918. for mining purposes. Said claim is 1,500 feet in length  
 along this vein or deposit of mineral-bearing rock in place, and 300 feet in width on each side of the center of said vein or deposit,  
 from end to end of said claim. The general course of this claim is Easterly and Westerly and is  
 situated in the Mineral Creek Mining District, Pinal County, Arizona, about  
2 1/2 miles Northerly from Ray on the Golbe trail

This claim runs from the discovery monument, or stake, on which this notice is posted 500  
 feet in a Westerly direction to the center end monument or stake, and 700 feet in a Easterly direction  
 from the aforesaid location monument, or stake, to the center end monument, or  
 stake, and is also marked by two corner monuments, or stakes, at each end of said claim, one on each side of and 300 feet from  
 the center end monuments or stakes, making the claim in the form of a parallelogram.

Witness:

E. B. Knorse

L. L. Lakel

Locator.

STATE OF ARIZONA, }  
 County, } ss.

I,

hereby certify that I am a locator of the aforesaid mining claim, and that the location work was performed hereon within ninety  
 days from the date of location, to the full amount and in the manner required by law.

WITNESS My hand and seal this

Seal.

Filed and recorded at the request of L. L. Lakel, March 14th 1918, at 9 A. M.

.....  
W. L. Brown,  
 County Recorder.

By M. O. Benice  
 Deputy.

MAP FILED IN A MC 66892

SUPPLEMENTAL INFORMATION FORM

(B.L.M. ORGANIC ACT)

The name of this claim is ERMAN NO. 1, which  
 is recorded in Docket 537 at page  
209 in the office of the Recorder  
 of PINAL County, Arizona.

The latest amendment of the aforesaid claim is the \_\_\_\_\_  
ERMAN NO. 1 claim and recorded in \_\_\_\_\_  
Docket 974 at page 163.

The current owner is KENNECOTT COPPER CORPORATION, % MINE  
 ENGINEERING DEPARTMENT, whose address is Hayden, Arizona  
 85235.

This is a LODE claim which was  
 located on APRIL 22 in the year  
 of 1968.

This claim is situated in NW $\frac{1}{4}$   
 of Section (s) 7, Township 4S,  
 Range 14E, G. & S. R. B. & M.


RECEIVED  
 B.L.M. AZ STATE OFFICE  
 OCT 3 10 00 AM '79  
 PHOENIX, ARIZONA

STATE OF ARIZONA }  
COUNTY OF PINAL } ss.  
Blotted Paged Indexed  
INDEXED

I hereby certify that the within instrument was filed for record in Pinal County, State of Arizona.  
Witness my hand and official seal.  
WILLIAM S. TRUMAN  
Pinal County Recorder

No.: 627748  
Date: 22 AUG 1979 0945  
Docket and Page: DOCKET 974 PAGE 163  
Request of: Kennecott Copper Corp.

By: Anne M. Jones Docket 974 Page 163



AMENDED NOTICE OF LOCATION (LODE)

This amendment is made by Kennecott Copper Corporation, owner of this mining claim to correct any errors or omissions in the original location hereof or the record hereof of this mining claim which was originally located April 22, 1968, and the notice of location thereof recorded in the Pinal County recorder's office under Docket 537, page 209.

NOTICE IS HEREBY GIVEN that the Erman No. 1 Lode Mining Claim was located by Ray Mines Division of Kennecott Copper Corporation whose address is Hayden, Arizona 85235, on August 9, 1979. Said claim is 1500 feet in length along the vein or deposit of mineral-bearing rock in place and 382 feet in width (191 feet on either side of the center line of the claim), forming a claim in the shape of a parallelogram.

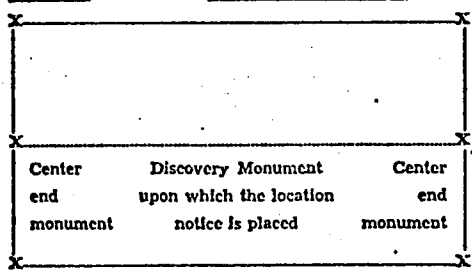
The general course of this claim is East and West.

This notice is posted at the Northwest corner of the claim, which location monument is approximately 3550 feet North and 1200 feet East from the Southwest corner of Section 7, Township 4 S, Range 14 E, G&SRM.

The location monument is in Section 7, Township 4 S, Range 14 E, G&SRM.

The claim is situated in the Riverside Mining District approximately

and falls within the NW 1/4 of Section(s) 7, Township 4 S, Range 14 E, G&SRM, Pinal County, Arizona.



KENNECOTT COPPER CORPORATION, Locator

By: J C Larimore  
Agent

Date of Amendment: AUGUST 9, 1979

STATE OF ARIZONA, County of \_\_\_\_\_ ss.: Fee No. \_\_\_\_\_

I hereby certify that the within instrument was filed and recorded at request of \_\_\_\_\_

\_\_\_\_\_ in Docket \_\_\_\_\_ Page \_\_\_\_\_ and indexed in Mines.

Witness my hand and official seal the day and year aforesaid.

By \_\_\_\_\_ County Recorder Deputy Recorder.

RECEIVED  
BLM. AZ STATE OFFICE  
OCT 3 10 00 AM '79  
PHOENIX, ARIZONA

Notice of Mining Location

LODE CLAIM

TO ALL WHOM IT MAY CONCERN:

This Mining Claim, the name of which is the ERMAN No. 1 Mining Claim, situate on land belonging to the United States of America, and in which there are valuable mineral deposits, was entered upon and located for the purpose of exploration and purchase by

Marshall Dale  
A CITIZEN OF THE UNITED STATES

(Locator must insert either "A Citizen of the United States," or "Who has declared his intention to become a Citizen of the United States.")  
the undersigned, on the 22nd day of April, 1968

The length of this claim is 1500 feet and I claim 1.050 feet in an EASTERLY direction and 450 feet in a WESTERLY direction from the center of the discovery shaft, at which this notice is posted, lengthwise of the claim together with 300 feet in width of the surface grounds, on each side of the center of said claim. The general course of the lode deposit and premises is from the EAST to the WEST.

The claim is situated and located in the RIVERSIDE Mining District, in PINAL county, in the State of Arizona, about 1500' SOUTH & 3500' WEST ~~OF THE SECTION CORNER~~ COMMON TO SECTIONS 5, 6, 7 & 8, T4S, R14E, G4SR, B4M.

The surface boundaries of the claim are marked upon the ground as follows:

Beginning at A WOODEN POST  
at a point in an EASTERLY direction 1.050 feet from the discovery shaft (at which this notice is posted), being in the center of the EAST end line of said claim; thence SOUTH, 300 feet to a WOODEN POST, being the SOUTH EAST corner of said claim; thence WEST, 1500 feet to a WOODEN POST being at the SOUTH WEST corner of said claim; thence NORTH, 300 feet to a WOODEN POST at the center of the WEST end of this claim; thence NORTH, 300 feet to a WOODEN POST, being at the NORTH WEST corner of said claim; thence EAST, 1500 feet to a WOODEN POST at the NORTH EAST corner of said claim; thence SOUTH, 300 feet to the place of beginning.

Dated and posted on the ground this 22nd day of April, 1968  
James W. Jones Marshall Dale  
Witness Locator (a)

STATE OF ARIZONA  
COUNTY OF Pinal ss.

I hereby certify that the within instrument was filed and recorded at request of Marshall Dale

Witness my hand and official seal the day and year aforesaid.

SOPHIE M. SMITH  
County Recorder.  
By John Woodman  
Deputy Recorder.

MAP FILED IN A MC 66892

RECEIVED  
BLM  
AZ STATE OFFICE  
OCT 3 10 00 AM '69

INDEXED COMPARED

361230

on APR 24 1968 at PHOENIX  
3:15 P.M. Docket DOCKET 537 PAGE 209 \$1.00  
Page.....

Indexed	Photostat Compared	Blotted
---------	--------------------	---------

SUPPLEMENTAL INFORMATION FORM

(B.L.M. ORGANIC ACT)

The name of this claim is ERMAN NO. 2, which is recorded in Docket 537 at page 210 in the office of the Recorder of PINAL County, Arizona.

The latest amendment of the aforesaid claim is the ERMAN NO. 2 claim and recorded in Docket 974 at page 165.

The current owner is KENNECOTT COPPER CORPORATION, % MINE ENGINEERING DEPARTMENT, whose address is Hayden, Arizona 85235.

This is a LODE claim which was located on APRIL 22 in the year of 1968.

This claim is situated in NW<sup>1</sup> of Section (s) 7, Township 4S, Range 14E, G. & S. R. B. & M.

RECEIVED  
B.L.M. AZ STATE OFFICE  
OCT 3 10 00 AM '79  
PHOENIX, ARIZONA

STATE OF ARIZONA  
COUNTY OF PINAL

ss.

I hereby certify that the within instrument was filed for record in Pinal County, State of Arizona.

Witness my hand and official seal.

WILLIAM S. TRUMAN  
Pinal County Recorder

Blotted	Paged	Indexed
		INDEXED

By:

*Amelia Jones*


DOCKET 974 PAGE 165

No.: 627749 A MC 67125

Date: 22 AUG 1979 0945

Docket and Page: DOCKET 974 PAGE 165

Request of: Kennecott Copper Corp.



AMENDED NOTICE OF LOCATION (LODE)

This amendment is made by Kennecott Copper Corporation, owner of this mining claim to correct any errors or omissions in the original location hereof or the record hereof of this mining claim which was originally located April 22, 1968, and the notice of location thereof recorded in the Pinal County recorder's office under Docket 537, page 210.

NOTICE IS HEREBY GIVEN that the Erman No. 2 Lode Mining Claim was located by Ray Mines Division of Kennecott Copper Corporation whose address is Hayden, Arizona 85235, on August 9, 1979. Said claim is 1500 feet in length along the vein or deposit of mineral-bearing rock in place and 540 feet in width (270 feet on either side of the center line of the claim), forming a claim in the shape of a parallelogram.

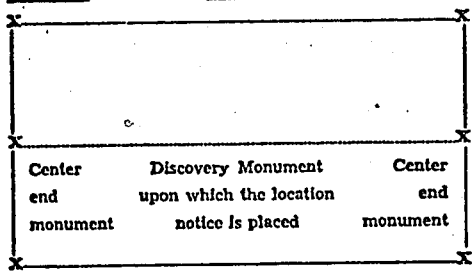
The general course of this claim is East and West.

This notice is posted at the southwest corner of the claim, which location monument is approximately 2650 feet north and 1150 feet east from the

southwest corner of Section 7, Township 4 S, Range 14 E, G&SRM. The location monument is in Section 7, Township 4 S, Range 14 E, G&SRM.

The claim is situated in the Riverside Mining District approximately

and falls within the NW 1/4 of Section(s) 7, Township 4 S, Range 14 E, G&SRM, Pinal County, Arizona.



KENNECOTT COPPER CORPORATION, Locator

By: *J C Larimore*  
Agent

Date of Amendment: AUGUST 9, 1979

STATE OF ARIZONA, County of \_\_\_\_\_ ss.: Fee No. \_\_\_\_\_

I hereby certify that the within instrument was filed and recorded at request of \_\_\_\_\_  
in Docket \_\_\_\_\_ Page \_\_\_\_\_ and Indexed in Mins. \_\_\_\_\_

Witness my hand and official seal the day and year aforesaid.  
County Recorder \_\_\_\_\_ By: \_\_\_\_\_ Deputy Recorder.

RECEIVED  
 B.L.M. AZ STATE OFFICE  
 OCT 3 10 00 AM '79  
 PHOENIX, ARIZONA

Notice of Mining Location  
LODE CLAIM

TO ALL WHOM IT MAY CONCERN:

This Mining Claim, the name of which is the ERMAN No. 2  
Mining Claim, situate on land belonging to the United States of America, and in which there are valuable mineral deposits, was entered upon and located for the purpose of exploration and purchase by  
A citizen of the United States

Marshall Dale  
(Locator must insert either "A Citizen of the United States," or "Who has declared his intention to become a Citizen of the United States.")  
the undersigned, on the 22nd day of April, 1968

The length of this claim is 1500 feet and 1 claim 1050 feet in a easterly direction and 1100 feet in a westerly direction from the center of the discovery shaft, at which this notice is posted, lengthwise of the claim together with 300 feet in width of the surface grounds, on each side of the center of said claim. The general course of the lode deposit and premises is from the east to the west

The claim is situated and located in the Riverside Mining District, in Pinal county, in the State of Arizona, about 2100' SOUTH & 3500' WEST of the Section Corner common to Sections 5, 6, 7, & 8, T4S., R14E., G. & S., R. B. & M.

The surface boundaries of the claim are marked upon the ground as follows:  
Beginning at a wooden post

at a point in a easterly direction 1050 feet from the discovery shaft (at which this notice is posted), being in the center of the east end line of said claim; thence south, 300 feet to a wooden post, being the southeast corner of said claim; thence west, 1500 feet to a wooden post, being at the southwest corner of said claim; thence north, 300 feet to a wooden post at the center of the west end of this claim; thence north, 300 feet to a wooden post, being at the northwest corner of said claim; thence east, 1500 feet to a wooden post at the northeast corner of said claim; thence south, 300 feet to the place of beginning.

Dated and posted on the ground this 22nd day of April, 1968.  
James W. Iron Witness  
Marshall Dale Locator

STATE OF ARIZONA  
COUNTY OF Pinal ss.

I hereby certify that the within instrument was filed and recorded at request of Marshall Dale

Witness my hand and official seal the day and year aforesaid.

SOPHIE M. SMITH  
County Recorder.

By Jean Goodman  
Deputy Recorder.

on APR 24 1968  
3:15 P.M., Docket

OFFICE 1231  
DOCKET 537 PAGE 210

Indexed	Photostat Compared	Blotted
---------	--------------------	---------

Page.....

MAP FILED IN A MC 66892

OCT 3 10 00 AM '79  
RECEIVED  
B.L.M. AZ STATE OFFICE

SUPPLEMENTAL INFORMATION FORM

(B.L.M. ORGANIC ACT)

The name of this claim is ERMAN NO. 3, which is recorded in Docket 537 at page 211 in the office of the Recorder of PINAL County, Arizona.

The latest amendment of the aforesaid claim is the ERMAN NO. 3 claim and recorded in Docket 974 at page 167.

The current owner is KENNECOTT COPPER CORPORATION, % MINE ENGINEERING DEPARTMENT, whose address is Hayden, Arizona 85235.

This is a LODE claim which was located on APRIL 22 in the year of 1968.

This claim is situated in SW<sup>1</sup>/<sub>4</sub> of Section (s) 7, Township 4S, Range 14E, G. & S. R. B. & M.

RECEIVED  
B.L.M. AZ STATE OFFICE  
OCT 3 10 00 AM '79  
PHOENIX, ARIZONA



STATE OF ARIZONA  
COUNTY OF PINAL

ss.

I hereby certify that the within instrument was filed for record in Pinal County, State of Arizona.

No.: 627750

Date: 22 AUG 1979 09:45

Blotted Paged INDEXED

Witness my hand and official seal.

Docket and Page JACKET 974 PAGE 167

Request of: Kennecott Copper Corp.

By: Anne S. James

JACKET 974 PAGE 167

300

AMENDED NOTICE OF LOCATION (LODE)



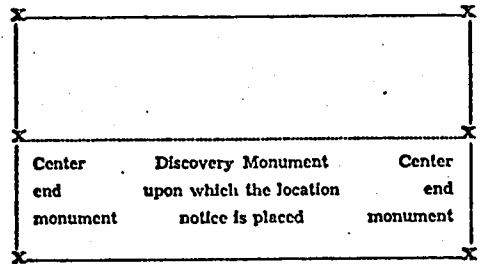
This amendment is made by Kennecott Copper Corporation, owner of this mining claim to correct any errors or omissions in the original location hereof or the record hereof of this mining claim which was originally located April 22, 1968, and the notice of location thereof recorded in the Pinal County recorder's office under Docket 537, page 211.

NOTICE IS HEREBY GIVEN that the Erman No. 3 Lode Mining Claim was located by Ray Mines Division of Kennecott Copper Corporation whose address is Hayden, Arizona 85235, on August 9, 1979. Said claim is 1500 feet in length along the vein or deposit of mineral-bearing rock in place and 542 feet in width (271 feet on either side of the center line of the claim), forming a claim in the shape of a parallelogram. The general course of this claim is east and west.

This notice is posted at the northwest corner of the claim, which location monument is approximately 2650 feet north and 1150 feet east from the southwest corner of Section 7, Township 4 S, Range 14 E, G&SRM. The location monument is in Section 7, Township 4 S, Range 14 E, G&SRM.

The claim is situated in the Riverside Mining District approximately and falls within the SW 1/4 of Section(s) 7, Township 4 S, Range 14 E, G&SRM, Pinal County, Arizona.

RECEIVED  
B.I.M. AZ STATE OFFICE  
OCT 3 10 00 AM '79  
PHOENIX, ARIZONA



KENNECOTT COPPER CORPORATION, Locator  
By: J.C. Larimore  
Agent  
Date of Amendment: AUGUST 9, 1979

STATE OF ARIZONA, County of ss.: Fee No. I hereby certify that the within instrument was filed and recorded at request of in Docket Page and indexed in Mines. Witness my hand and official seal the day and year aforesaid. County Recorder By Deputy Recorder.

### Notice of Mining Location LODE CLAIM

TO ALL WHOM IT MAY CONCERN:

This Mining Claim, the name of which is the Erman No. 3  
Mining Claim, situate on land belonging to the United States of America, and in which there are valuable mineral deposits, was entered upon and located for the purpose of exploration and purchase by a citizen of the United States

Marshall Dale  
(Locator must insert either "A Citizen of the United States," or "Who has declared his intention to become a Citizen of the United States.")  
the undersigned, on the 22nd day of April, 1968.

The length of this claim is 1500 feet and I claim 300 feet in an easterly direction and 1200 feet in a westerly direction from the center of the discovery shaft, at which this notice is posted, lengthwise of the claim together with 300 feet in width of the surface grounds, on each side of the center of said claim. The general course of the lode deposit and premises is from the east to the west.

The claim is situated and located in the Riverside Mining District, in Pinal county, in the State of Arizona, about 2700' south & 3500' west of the section corner common to Sections 5, 6, 7 & 8, T4S, R14E, G. & S. R. B. & M.

The surface boundaries of the claim are marked upon the ground as follows:  
Beginning at a wooden post

at a point in a easterly direction 300 feet from the discovery shaft (at which this notice is posted), being in the center of the east end line of said claim; thence south, 300 feet to a wooden post, being the southeast corner of said claim; thence west, 1500 feet to a wooden post being at the southwest corner of said claim; thence north, 300 feet to a wooden post at the center of the west end of this claim; thence north, 300 feet to a wooden post, being at the northwest corner of said claim; thence east, 1500 feet to a wooden post at the northeast corner of said claim; thence south, 300 feet to the place of beginning.

Dated and posted on the ground this 22nd day of April, 1968.  
James M. Iron Witness  
Marshall Dale Locator

STATE OF ARIZONA  
COUNTY OF Pinal ss.  
I hereby certify that the within instrument was filed and recorded at request of Marshall Dale

Witness my hand and official seal the day and year aforesaid.  
SOPHIE M. SMITH  
County Recorder.  
By Jean Hodgman  
Deputy Recorder.

on APR 24 1968  
3:15 P.M. Docket DOCKET 537 PAGE 211  
Page           

Indexed	Photostat Compared	Blotted
---------	--------------------	---------

MAP FILED IN A MC 66892

RECEIVED  
B.L.M. AZ STATE OFFICE  
OCT 3 10 00 AM '79  
PHOENIX, ARIZONA

SUPPLEMENTAL INFORMATION FORM

(B.L.M. ORGANIC ACT)

The name of this claim is ERMAN NO. 4, which  
 is recorded in Docket 537 at page  
212 in the office of the Recorder  
 of PINAL County, Arizona.

The latest amendment of the aforesaid claim is the \_\_\_\_\_  
ERMAN NO. 4 claim and recorded in \_\_\_\_\_  
Docket 974 at page 169.

The current owner is KENNECOTT COPPER CORPORATION, % MINE  
 ENGINEERING DEPARTMENT, whose address is Hayden, Arizona  
 85235.

This is a LODE claim which was  
 located on APRIL 22 in the year  
 of 1968.

This claim is situated in NE $\frac{1}{4}$ , SE $\frac{1}{4}$   
 of Section (s) 7, Township 4S,  
 Range 14E, G. & S. R. B. & M.

RECEIVED  
 B.L.M. AZ STATE OFFICE  
 OCT 3 10 00 AM '79  
 PHOENIX, ARIZONA

STATE OF ARIZONA  
COUNTY OF PINAL

ss.

I hereby certify that the within instrument was filed for record in Pinal County, State of Arizona.

Witness my hand and official seal.

WILLIAM S. TRUMAN  
Pinal County Recorder

No.: 627751

Date: 22 AUG 1979 09:45

Docket and Page: DOCKET 974 PAGE 169

Request of: Kennecott Copper Corp

Blotted	Paged	Indexed
		INDEXED

By: *Amador Gomez* DEPUTY DOCKET 974 PAGE 169



AMENDED NOTICE OF LOCATION (LODE)

This amendment is made by Kennecott Copper Corporation, owner of this mining claim to correct any errors or omissions in the original location hereof or the record hereof, of this mining claim which was originally located April 22, 1968, and the notice of location thereof recorded in the Pinal County recorder's office under Docket 537, page 212.

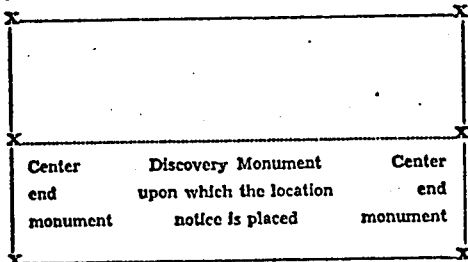
NOTICE IS HEREBY GIVEN that the Erman No. 4 Lode Mining Claim was located by Ray Mines Division of Kennecott Copper Corporation whose address is Hayden, Arizona 85235, on August 9, 1979. Said claim is 1500 feet in length along the vein or deposit of mineral-bearing rock in place and 600 feet in width (300 feet on either side of the center line of the claim), forming a claim in the shape of a parallelogram. The general course of this claim is east and west.

This notice is posted at the southeast corner of the claim, which location monument is approximately 2100 feet north and 1100 feet west from the southeast corner of Section 7, Township 4 S, Range 14 E, G&SRM.

The location monument is in Section 7, Township 4 S, Range 14 E, G&SRM.

The claim is situated in the Riverside Mining District approximately

and falls within the SE 1/4 of Section(s) 7, Township 4 S, Range 14 E, G&SRM, Pinal County, Arizona.



KENNECOTT COPPER CORPORATION, Locator

By: *J C Laimaire*  
Agent

Date of Amendment: AUGUST 9, 1979

STATE OF ARIZONA, County of \_\_\_\_\_ ss.: Fee No. \_\_\_\_\_

I hereby certify that the within instrument was filed and recorded at request of \_\_\_\_\_ in Docket \_\_\_\_\_ Page \_\_\_\_\_ and indexed in Mines.

Witness my hand and official seal the day and year aforesaid.

County Recorder By: \_\_\_\_\_ Deputy Recorder.

RECEIVED  
B.L.M. AZ STATE OFFICE  
OCT 3 10 00 AM '79  
PHOENIX, ARIZONA

### Notice of Mining Location LODE CLAIM

TO ALL WHOM IT MAY CONCERN:

This Mining Claim, the name of which is the Erman No. 4  
Mining Claim, situate on land belonging to the United States of America, and in which there are valuable mineral deposits, was entered upon and located for the purpose of exploration and purchase by a citizen of the United States

Marshall Dale  
(Locator must insert either "A Citizen of the United States," or "Who has declared his intention to become a Citizen of the United States.")  
the undersigned, on the 22nd day of April, 1968

The length of this claim is 1500 feet and 1 claim 1000 feet in an easterly direction and 500 feet in a westerly direction from the center of the discovery shaft, at which this notice is posted, lengthwise of the claim together with 300 feet in width of the surface grounds, on each side of the center of said claim. The general course of the lode deposit and premises is from the east to the west

The claim is situated and located in the Riverside Mining District, in Final county, in the State of Arizona, about 2700' south & 2000' west ~~of the section corner~~ of the section corner common to Sections 5, 6, 7 & 8, T4S, R14E, G. & S. R. B. & M.

The surface boundaries of the claim are marked upon the ground as follows:  
Beginning at a wooden post

at a point in a easterly direction 1000 feet from the discovery shaft (at which this notice is posted), being in the center of the east end line of said claim; thence south, 300 feet to a wooden post, being the southeast corner of said claim; thence west, 1500 feet to a wooden post being at the southwest corner of said claim; thence north, 300 feet to a wooden post at the center of the west end of this claim; thence north, 300 feet to a wooden post, being at the northwest corner of said claim; thence east, 1500 feet to a wooden post at the northeast corner of said claim; thence south, 300 feet to the place of beginning.

Dated and posted on the ground this 22nd day of April, 1968.  
James W. Loan Witness Marshall Dale Locator

STATE OF ARIZONA  
COUNTY OF Maricopa ss.

I hereby certify that the within instrument was filed and recorded at request of Marshall Dale

Witness my hand and official seal the day and year aforesaid.

SOPHIE M. SMITH  
County Recorder.

By Jean Goodman  
Deputy Recorder.

on APR 24 1968

2:15 P.M. Docket

Page.....

INDEXED COMPARED

280261233  
DOCKET 537 PAGE 212

Indexed	Photostat Compared	Blotted
---------	--------------------	---------

MAP FILED IN A MC 66892

RECEIVED  
B.L.M. ARIZONA STATE OFFICE  
OCT 3 10 00 AM '69

SUPPLEMENTAL INFORMATION FORM

(B.L.M. ORGANIC ACT)

The name of this claim is ERMAN NO. 5, which  
 is recorded in Docket 537 at page  
213 in the office of the Recorder  
 of PINAL County, Arizona.

The latest amendment of the aforesaid claim is the \_\_\_\_\_  
ERMAN NO. 5 claim and recorded in \_\_\_\_\_  
Docket 974 at page 171.

The current owner is KENNECOTT COPPER CORPORATION, % MINE  
 ENGINEERING DEPARTMENT, whose address is Hayden, Arizona  
 85235.

This is a LODE claim which was  
 located on APRIL 22 in the year  
 of 1968.

This claim is situated in SW<sup>1</sup>  
 of Section (s) 7, Township 4S,  
 Range 14E, G. & S. R. B. & M.

RECEIVED  
 B.L.M. AZ STATE OFFICE  
 OCT 3 10 00 AM '79  
 PHOENIX, ARIZONA

STATE OF ARIZONA  
COUNTY OF PINAL

I hereby certify that the within instrument was filed for record in Pinal County, State of Arizona.

No.: 627752  
Date: 22 AUG 1979 09:45  
Docket and Page: DOCKET 974 PAGE 171  
Request of: Kennecott Copper Corp.

Blotted	Paged	Indexed
		INDEXED

Witness my hand and official seal.  
WILLIAM S. TRUMAN  
Pinal County Recorder

By: *[Signature]* Deputy 974 PAGE 171



AMENDED NOTICE OF LOCATION (LODE)

This amendment is made by Kennecott Copper Corporation, owner of this mining claim to correct any errors or omissions in the original location hereof or the record hereof, of this mining claim which was originally located April 22, 1968, and the notice of location thereof recorded in the Pinal County recorder's office under Docket 537, page 213.

NOTICE IS HEREBY GIVEN that the Erman No. 5 Lode Mining Claim was located by Ray Mines Division of Kennecott Copper Corporation whose address is Hayden, Arizona 85235, on August 9, 1979. Said claim is 1400 feet in length along the vein or deposit of mineral-bearing rock in place and 292 feet in width (146 feet on either side of the center line of the claim), forming a claim in the shape of a parallelogram.

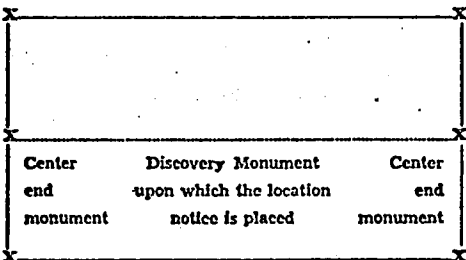
The general course of this claim is east and west.

This notice is posted at the northwest corner of the claim, which location monument is approximately 1800 feet north and 1300 feet east from the southwest corner of Section 7, Township 4 S, Range 14 E, G&SRM.

The location monument is in Section 7, Township 4 S, Range 14 E, G&SRM.

The claim is situated in the Riverside Mining District approximately

and falls within the SW 1/4 of Section(s) 7, Township 4 S, Range 14 E, G&SRM, Pinal County, Arizona.



KENNECOTT COPPER CORPORATION, Locator

By: *[Signature]*  
Agent

Date of Amendment: AUGUST 9, 1979

STATE OF ARIZONA, County of \_\_\_\_\_ ss.:Fee No. \_\_\_\_\_

I hereby certify that the within instrument was filed and recorded at request of \_\_\_\_\_

\_\_\_\_\_ in Docket \_\_\_\_\_ Page \_\_\_\_\_ and Indexed in Minus.

Witness my hand and official seal the day and year aforesaid.

By: \_\_\_\_\_ County Recorder Deputy Recorder.

RECEIVED  
B.L.H. AZ STATE OFFICE  
OCT 3 10 00 AM '79  
PHOENIX, ARIZONA

### Notice of Mining Location LODE CLAIM

TO ALL WHOM IT MAY CONCERN:

This Mining Claim, the name of which is the Erman No. 5  
Mining Claim, situate on land belonging to the United States of America, and in which there are valuable mineral deposits, was entered upon and located for the purpose of exploration and purchase by a citizen of the United States

Marshall Dale  
(Locator must insert either "A Citizen of the United States," or "Who has declared his intention to become a Citizen of the United States.")  
the undersigned, on the 22nd day of April, 1968.

The length of this claim is 1500 feet and 1 claim 10 feet in a easterly direction and 1490 feet in a westerly direction from the center of the discovery shaft, at which this notice is posted, lengthwise of the claim together with 300 feet in width of the surface grounds, on each side of the center of said claim. The general course of the lode deposit and premises is from the east to the west.

The claim is situated and located in the Riverside Mining District, in Pinal county, in the State of Arizona, about 3300' south and 3500' west ~~of the section corner~~ of the section corner common to Sections 5, 6, 7 & 8, T4S, R14E, G. & S. R. B. & M.

The surface boundaries of the claim are marked upon the ground as follows:  
Beginning at a wooden post

at a point in a easterly direction 10 feet from the discovery shaft (at which this notice is posted), being in the center of the east

end line of said claim; thence south, 300 feet to a wooden post southeast corner of said claim;

thence west, 1500 feet to a wooden post southwest corner of said claim; thence north, 300 feet

to a wooden post west end of this claim; thence north, 300 feet to a wooden post northwest corner of said claim; thence east, 1500 feet

to a wooden post east corner of said claim; thence south, 300 feet to the place of beginning.

Dated and posted on the ground this 22nd day of April, 1968.  
James W. Jean Marshall Dale  
Witness Locator

STATE OF ARIZONA  
COUNTY OF Pinal } ss.

I hereby certify that the within instrument was filed and recorded, at request of Marshall Dale

Witness my hand and official seal the day and year aforesaid.

SOPHIE M. SMITH County Recorder.  
By Jean Goodman Deputy Recorder.

on APR 24 1968  
3:15 P.M. Docket  
Page.....  
INDEXED COMPARED  
APR 24 1968  
FEE \$1.00

Indexed	Photostat Compared	Blotted
---------	--------------------	---------

MAP FILED IN A MC 66892

RECEIVED  
B.L.M. AZ STATE OFFICE  
OCT 9 10 06 AM '79  
PINAL, ARIZONA



SUPPLEMENTAL INFORMATION FORM

(B.L.M. ORGANIC ACT)

The name of this claim is ERMAN NO. 6, which  
 is recorded in Docket 537 at page  
214 in the office of the Recorder  
 of PINAL County, Arizona.

The latest amendment of the aforesaid claim is the \_\_\_\_\_  
ERMAN NO. 6 claim and recorded in \_\_\_\_\_  
Docket 974 at page 173.

The current owner is KENNECOTT COPPER CORPORATION, % MINE  
 ENGINEERING DEPARTMENT, whose address is Hayden, Arizona  
 85235.

This is a LODE claim which was  
 located on APRIL 22 in the year  
 of 1968.

This claim is situated in SW $\frac{1}{4}$ , SE $\frac{1}{4}$   
 of Section (s) 7, Township 4S,  
 Range 14E, G. & S. R. B. & M.

RECEIVED  
 B.L.M. AZ STATE OFFICE  
 OCT 3 10 00 AM '79  
 PHOENIX, ARIZONA

STATE OF ARIZONA  
COUNTY OF PINAL } ss.

I hereby certify that the within instrument was filed for record in Pinal County, State of Arizona.

No.: 627753 A MC 67129  
Date: 22 AUG 1979 0945

Seried	Paged	Indexed
		INDEXED

Witness my hand and official seal.


Docket and Page DOCKET 974 PAGE 173

WILLIAM S. TRUMAN  
Pinal County Recorder

Request of: Kennecott Copper

By: Wm S. Jones Deputy

DOCKET 974 PAGE 173



AMENDED NOTICE OF LOCATION (LODE)

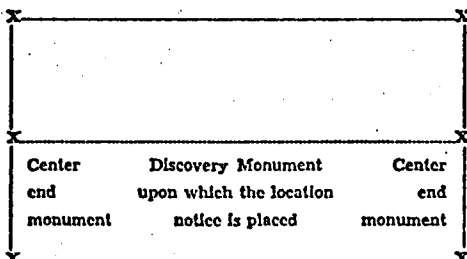
This amendment is made by Kennecott Copper Corporation, owner of this mining claim to correct any errors or omissions in the original location hereof or the record hereof, of this mining claim which was originally located April 22, 1968, and the notice of location thereof recorded in the Pinal County recorder's office under Docket 537, page 214.

NOTICE IS HEREBY GIVEN that the Erman No. 6 Lode Mining Claim was located by Ray Mines Division of Kennecott Copper Corporation whose address is Hayden, Arizona 85235, on August 9, 1979. Said claim is 1400 feet in length along the vein or deposit of mineral-bearing rock in place and 585 feet in width (292.5 feet on either side of the center line of the claim), forming a claim in the shape of a parallelogram. The general course of this claim is north and south.

This notice is posted at the northeast corner of the claim, which location monument is approximately 2100 feet north and 2200 feet west from the southeast corner of Section 7, Township 4 S, Range 14 E, G&SRM. The location monument is in Section 7, Township 4 S, Range 14 E, G&SRM.

The claim is situated in the Riverside Mining District approximately

and falls within the SE 1/4 of Section(s) 7, Township 4 S, Range 14 E, G&SRM, Pinal County, Arizona.



KENNECOTT COPPER CORPORATION, Locator

By: J C Larimore  
Agent

Date of Amendment: AUGUST 9, 1979

RECEIVED  
B.L.M. AZ STATE OFFICE  
OCT 3 10 00 AM '79  
PHOENIX, ARIZONA

STATE OF ARIZONA, County of \_\_\_\_\_ ss.: Fee No. \_\_\_\_\_

I hereby certify that the within instrument was filed and recorded at request of \_\_\_\_\_

\_\_\_\_\_ in Docket \_\_\_\_\_ Page \_\_\_\_\_ and Indexed in Mines.

Witness my hand and official seal the day and year aforesaid.

By \_\_\_\_\_ County Recorder Deputy Recorder.

### Notice of Mining Location

#### LODE CLAIM

TO ALL WHOM IT MAY CONCERN:

This Mining Claim, the name of which is the Erman No. 6 Mining Claim, situate on land belonging to the United States of America, and in which there are valuable mineral deposits, was entered upon and located for the purpose of exploration and purchase by a citizen of the United States

Marshall Dale  
(Locator must insert either "A Citizen of the United States," or "Who has declared his intention to become a Citizen of the United States.")  
the undersigned, on the 22nd day of April, 1968

The length of this claim is 1500 feet and I claim 350 feet in a northerly direction and 1150 feet in a southerly direction from the center of the discovery shaft, at which this notice is posted, lengthwise of the claim together with 300 feet in width of the surface grounds, on each side of the center of said claim. The general course of the lode deposit and premises is from the north to the south

The claim is situated and located in the Riverside Mining District, in Pinal county, in the State of Arizona, about 3600' south & 2600 W in a direction from of the section corner common to Sections 5, 6, 7, & 8, T4S, R14E, G. & S., R. B. & M.

The surface boundaries of the claim are marked upon the ground as follows:  
Beginning at a wooden post

at a point in a northerly direction 350 feet from the discovery shaft (at which this notice is posted), being in the center of the north

end line of said claim; thence east, 300 feet to a wooden post, being the northeast corner of said claim;

thence south, 1500 feet to a wooden post being at the southeast corner of said claim; thence west, 300 feet

to a wooden post at the center of the south end of this claim; thence west, 300 feet to a wooden post, being at the

southwest corner of said claim; thence north, 1500 feet to a wooden post at the northwest corner of said claim;

thence east, 300 feet to the place of beginning.

Dated and posted on the ground this 22nd day of April, 1968  
James H. Iron Marshall Dale

Witness

Locator(s)

STATE OF ARIZONA }  
COUNTY OF Pinal } ss.

I hereby certify that the within instrument was filed and recorded at request of Marshall Dale

Witness my hand and official seal the day and year aforesaid.

SOPHIE M. SMITH  
County Recorder.

By John Goodman  
Deputy Recorder.

on APR 24 1968 at Phoenix Arizona

3:15 P.M., Docket

Page.....

INDEXED COMPARED

RECORDED 235

115 Fees \$1.00

DOCKET 537 PAGE 214

Indexed	Photostat Compared	Blotted

RECEIVED  
B.L.M. AZ STATE OFFICE  
OCT 3 10 00 AM '79

MAP FILED IN A MC 66892

SUPPLEMENTAL INFORMATION FORM

(B.L.M. ORGANIC ACT)

The name of this claim is ERMAN NO. 7, which is recorded in Docket 537 at page 215 in the office of the Recorder of PINAL County, Arizona.

The latest amendment of the aforesaid claim is the ERMAN NO. 7 claim and recorded in Docket 974 at page 175.

The current owner is KENNECOTT COPPER CORPORATION, % MINE ENGINEERING DEPARTMENT, whose address is Hayden, Arizona 85235.

This is a LODE claim which was located on APRIL 22 in the year of 1968.

This claim is situated in SE<sup>1</sup><sub>4</sub> of Section (s) 7, Township 4S, Range 14E, G. & S. R. B. & M.

RECEIVED  
B.L.M. AZ STATE OFFICE  
OCT 3 10 00 AM '79  
PHOENIX, ARIZONA

STATE OF ARIZONA  
COUNTY OF PINAL } ss.

I hereby certify that the within instrument was filed for record in Pinal County, State of Arizona.

Witness my hand and official seal.

WILLIAM S. TRUMAN  
Pinal County Recorder

No.: 627754

Date: 22 AUG 1979 0945

Docket and Page: TICKET 974 PAGE 175

Request of: Kennecott Copper Corp.

Blotted	Paged	Indexed
		INDEXED

By: Amelia Gomez DEPUTY COUNTY RECORDER TICKET 974 PAGE 175



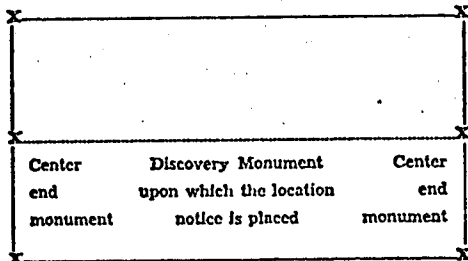
**AMENDED NOTICE OF LOCATION (LODE)**

This amendment is made by Kennecott Copper Corporation, owner of this mining claim to correct any errors or omissions in the original location hereof or the record hereof of this mining claim which was originally located April 22, 1968, and the notice of location thereof recorded in the Pinal County recorder's office under Docket 537, page 215.

NOTICE IS HEREBY GIVEN that the Erman No. 7 Lode Mining Claim was located by Ray Mines Division of Kennecott Copper Corporation whose address is Hayden, Arizona 85235, on August 9, 1979. Said claim is 1400 feet in length along the vein or deposit of mineral-bearing rock in place and 522.6 feet in width (261.3 feet on either side of the center line of the claim), forming a claim in the shape of a parallelogram.

The general course of this claim is north and south. This notice is posted at the northwest corner of the claim, which location monument is approximately 2100 feet north and 2200 feet west from the southeast corner of Section 7, Township 4 S, Range 14 E, G&SRM. The location monument is in Section 7, Township 4 S, Range 14 E, G&SRM.

The claim is situated in the Riverside Mining District approximately and falls within the SE 1/4 of Section(s) 7, Township 4 S, Range 14 E, G&SRM, Pinal County, Arizona.



KENNECOTT COPPER CORPORATION, Locator

By: J. C. Larimore  
Agent

Date of Amendment: AUGUST 9, 1979

STATE OF ARIZONA, County of \_\_\_\_\_ ss. Fee No. \_\_\_\_\_

I hereby certify that the within instrument was filed and recorded at request of \_\_\_\_\_

\_\_\_\_\_ In Docket \_\_\_\_\_ Page \_\_\_\_\_ and Indexed in Mines.

Witness my hand and official seal the day and year aforesaid.

County Recorder By: \_\_\_\_\_ Deputy Recorder.

RECEIVED  
 B.L.M. AZ STATE OFFICE  
 OCT 3 10 00 AM '79  
 PHOENIX, ARIZONA

Notice of Mining Location  
LODE CLAIM

TO ALL WHOM IT MAY CONCERN:

Erman No. 7

This Mining Claim, the name of which is the  
Mining Claim, situate on land belonging to the United States of America, and in which there are valuable mineral deposits, was entered upon and located for the purpose of exploration and purchase by  
Marshall Dale  
a citizen of the United States

(Locator must insert either "A Citizen of the United States," or "Who has declared his intention to become a Citizen of the United States.")  
the undersigned, on the 22nd day of April, 1968.

The length of this claim is 1500 feet and 1 claim 650 feet in a northerly direction and 850 feet in a southerly direction from the center of the discovery shaft, at which this notice is posted, lengthwise of the claim together with 300 feet in width of the surface grounds, on each side of the center of said claim. The general course of the lode deposit and premises is from the north to the south.

The claim is situated and located in the Riverside Mining District, in Pinal county, in the State of Arizona, about 3600' South & 2000' West in a                      direction from                      of the section corner common to Sections 5, 6, 7 & 8, T4S, R14E, G. & S. R. B. & M.

The surface boundaries of the claim are marked upon the ground as follows:  
Beginning at a wooden post

at a point in a northerly direction .650 feet from the discovery shaft (at which this notice is posted), being in the center of the north end line of said claim; thence east, 300 feet to a wooden post, being the northeast corner of said claim; thence south, 1500 feet to a wooden post being at the southeast corner of said claim; thence west, 300 feet to a wooden post at the center of the south end of this claim; thence west, 300 feet to a wooden post, being at the southwest corner of said claim; thence north, 1500 feet to a wooden post at the northwest corner of said claim; thence east, 300 feet to the place of beginning.

Dated and posted on the ground this 22nd day of April, 1968

James W. Loan Witness  
Marshall Dale Locator(s)

STATE OF ARIZONA  
COUNTY OF Pinal ss.

I hereby certify that the within instrument was filed and recorded at request of Marshall Dale

Witness my hand and official seal the day and year aforesaid.

SOPHIE M. SMITH  
County Recorder.

By John Goodman  
Deputy Recorder.

APR 24 1968  
on 3:15 P.M. Docket 537 PAGE 215  
Fee \$1.00

Indexed	Photostat Compared	Blotted
---------	--------------------	---------

MAP FILED IN A MC 66892

RECEIVED  
B.L.M. AZ STATE OFFICE  
APR 24 1968

SUPPLEMENTAL INFORMATION FORM

(B.L.M. ORGANIC ACT)

The name of this claim is ERMAN NO. 8, which  
 is recorded in Docket 537 at page  
216 in the office of the Recorder  
 of PINAL County, Arizona.

The latest amendment of the aforesaid claim is the \_\_\_\_\_  
ERMAN NO. 8 claim and recorded in \_\_\_\_\_  
Docket 974 at page 177.

The current owner is KENNECOTT COPPER CORPORATION, % MINE  
 ENGINEERING DEPARTMENT, whose address is Hayden, Arizona  
 85235.

This is a LODE claim which was  
 located on APRIL 22 in the year  
 of 1968.

This claim is situated in SE $\frac{1}{4}$   
 of Section (s) 7, Township 4S,  
 Range 14E, G. & S. R. B. & M.

RECEIVED  
 B.L.M. AZ STATE OFFICE  
 OCT 3 10 00 AM '79  
 PHOENIX, ARIZONA

STATE OF ARIZONA  
COUNTY OF PINAL

I hereby certify that the within instrument was filed for record in Pinal County, State of Arizona.

No.: 627755  
Date: 22 AUG 1979 09:45  
Docket and Page: DOCKET 974 PAGE 177  
Request of: Kennecott Copper Corp.

Blotted	Paged	Indexed
		INDEXED

Witness my hand and official seal.  
WILLIAM S. TRUMAN  
Pinal County Recorder

By: [Signature] Deputy 974 PAGE 177



AMENDED NOTICE OF LOCATION (LODE)

This amendment is made by Kennecott Copper Corporation, owner of this mining claim to correct any errors or omissions in the original location hercof or the record hercof, of this mining claim which was originally located April 22, 1968, and the notice of location thereof recorded in the Pinal County recorder's office under Docket 537, page 216.

NOTICE IS HEREBY GIVEN that the Erman No. 8 Lode Mining Claim was located by Ray Mines Division of Kennecott Copper Corporation whose address is Hayden, Arizona 85235, on August 9, 1979. Said claim is 1400 feet in length along the vein or deposit of mineral-bearing rock in place and 522.5 feet in width (261.25 feet on either side of the center line of the claim), forming a claim in the shape of a parallelogram.

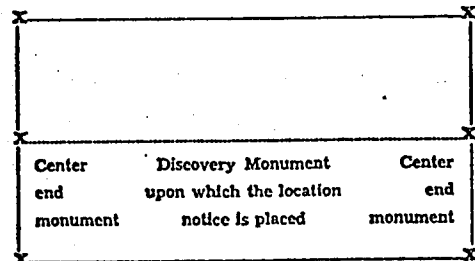
The general course of this claim is north and south.

This notice is posted at the northeast corner of the claim, which location monument is approximately 2100 feet north and 1150 feet west from the southeast corner of Section 7, Township 4 S, Range 14 E, G&SRM.

The location monument is in Section 7, Township 4 S, Range 14 E, G&SRM.

The claim is situated in the Riverside Mining District approximately

and falls within the SE 1/4 of Section(s) 7, Township 4 S, Range 14 E, G&SRM, Pinal County, Arizona.



KENNECOTT COPPER CORPORATION, Locator

By: J C Larimore  
Agent

Date of Amendment: AUGUST 9, 1979

STATE OF ARIZONA, County of \_\_\_\_\_ ss.: Fee No. \_\_\_\_\_

I hereby certify that the within instrument was filed and recorded at request of \_\_\_\_\_

\_\_\_\_\_ in Docket \_\_\_\_\_ Page \_\_\_\_\_ and indexed in Mines.

Witness my hand and official seal the day and year aforesaid.

\_\_\_\_\_ County Recorder By \_\_\_\_\_ Deputy Recorder.

RECEIVED  
BLM. AZ STATE OFFICE  
OCT 3 10 00 AM '79  
PHOENIX, ARIZONA





SUPPLEMENTAL INFORMATION FORM

(B.L.M. ORGANIC ACT)

The name of this claim is ERMAN NO. 9, which  
 is recorded in Docket 537 at page  
217 in the office of the Recorder  
 of PINAL County, Arizona.

The latest amendment of the aforesaid claim is the \_\_\_\_\_  
ERMAN NO. 9 claim and recorded in \_\_\_\_\_  
Docket 974 at page 179.

The current owner is KENNECOTT COPPER CORPORATION, % MINE  
 ENGINEERING DEPARTMENT, whose address is Hayden, Arizona  
 85235.

This is a LODE claim which was  
 located on APRIL 23 in the year  
 of 1968.

This claim is situated in SW $\frac{1}{4}$   
 of Section (s) 7, Township 4S,  
 Range 14E, G. & S. R. B. & M.

RECEIVED  
 B.L.M. AZ STATE OFFICE  
 OCT 3 10 00 AM '79  
 PHOENIX, ARIZONA

STATE OF ARIZONA  
COUNTY OF PINAL

ss.

I hereby certify that the within instrument was filed for record in Pinal County, State of Arizona.

Witness my hand and official seal.

WILLIAM S. TRUMAN  
Pinal County Recorder

No.: 627756  
Date: 22 AUG 1979 9.45  
Docket and Page: DOCKET 974 PAGE 179  
Request of: Kennecott Copper Corp

Blotted	Paged	Indexed
<input checked="" type="checkbox"/>	<input checked="" type="checkbox"/>	<input checked="" type="checkbox"/>

By: [Signature] Dep. DOCKET 974 PAGE 179



**AMENDED NOTICE OF LOCATION (LODE)**

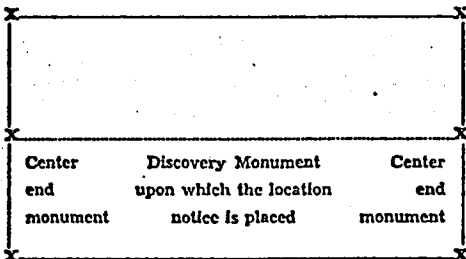
This amendment is made by Kennecott Copper Corporation, owner of this mining claim to correct any errors or omissions in the original location hereof or the record hereof, of this mining claim which was originally located April 23, 1968, and the notice of location thereof recorded in the Pinal County recorder's office under Docket 537, page 217.

NOTICE IS HEREBY GIVEN that the Erman No. 9 Lode Mining Claim was located by Ray Mines Division of Kennecott Copper Corporation whose address is Hayden, Arizona 85235, on August 15, 1979. Said claim is 1500 feet in length along the vein or deposit of mineral-bearing rock in place and 600 feet in width (300 feet on either side of the center line of the claim), forming a claim in the shape of a parallelogram. The general course of this claim is north and south.

This notice is posted at the southeast corner of the claim, which location monument is approximately 3400 feet west and 0 feet south from the southeast corner of Section 7, Township 4 S, Range 14 E, G&SRM. The location monument is in Section 7, Township 4 S, Range 14 E, G&SRM.

The claim is situated in the Riverside Mining District approximately

and falls within the SW 1/4 of Section(s) 7, Township 4 S, Range 14 E, G&SRM, Pinal County, Arizona.



KENNECOTT COPPER CORPORATION, Locator

By: [Signature]  
Agent

Date of Amendment: AUGUST 15, 1979

STATE OF ARIZONA, County of \_\_\_\_\_ ss.: Fee No. \_\_\_\_\_

I hereby certify that the within instrument was filed and recorded at request of \_\_\_\_\_

\_\_\_\_\_ In Docket \_\_\_\_\_ Page \_\_\_\_\_ and indexed in Mines.

Witness my hand and official seal the day and year aforesaid.

By: \_\_\_\_\_ County Recorder Deputy Recorder.

RECEIVED  
BLM. AZ STATE OFFICE  
OCT 3 10 00 AM '79  
PHOENIX, ARIZONA

Notice of Mining Location  
LODE CLAIM

TO ALL WHOM IT MAY CONCERN:

This Mining Claim, the name of which is the Erman No. 9 Mining Claim, situate on land belonging to the United States of America, and in which there are valuable mineral deposits, was entered upon and located for the purpose of exploration and purchase by a citizen of the United States

Marshall Dale  
(Locator must insert either "A Citizen of the United States," or "Who has declared his intention to become a Citizen of the United States.")  
the undersigned, on the 23rd day of April, 19.68.

The length of this claim is 1500 feet and I claim 1250 feet in a northerly direction and 250 feet in a southerly direction from the center of the discovery shaft, at which this notice is posted, lengthwise of the claim together with 300 feet in width of the surface grounds, on each side of the center of said claim. The general course of the lode deposit and premises is from the north to the south.

The claim is situated and located in the Riverside Mining District, in Pinal county, in the State of Arizona, about 4200' south & 3600' west in a direction from of the section corner common to Sections 5, 6, 7 & 8, T4S, R14E, G. & S. R. B. & M.

The surface boundaries of the claim are marked upon the ground as follows:

Beginning at a wooden post at a point in a northerly direction 1250 feet from the discovery shaft (at which this notice is posted), being in the center of the north end line of said claim; thence east 300 feet to a wooden post, being the northeast corner of said claim; thence south 1500 feet to a wooden post being at the southeast corner of said claim; thence west 300 feet to a wooden post at the center of the south end of this claim; thence west 300 feet to a wooden post, being at the southwest corner of said claim; thence north 1500 feet to a wooden post at the northwest corner of said claim; thence east 300 feet to the place of beginning.

Dated and posted on the ground this 23rd day of April, 19.68.  
James W. Loan Witness Marshall Dale Locator

STATE OF ARIZONA  
COUNTY OF Pinal ss.

I hereby certify that the within instrument was filed and recorded at request of Marshall Dale

Witness my hand and official seal the day and year aforesaid.

SOPHIE M. SMITH  
County Recorder.  
By Jean Goodman  
Deputy Recorder.

on APR 24 1968 at 3:15 P.M., Docket 537, PAGE 21  
FEE \$1.00

Indexed	Photostat Compared	Blotted
---------	--------------------	---------

MAP FILED IN A MC 66892

RECEIVED  
BLM. AZ STATED  
OFFICE

SUPPLEMENTAL INFORMATION FORM

(B.L.M. ORGANIC ACT)

The name of this claim is ERMAN NO. 10, which is recorded in Docket 537 at page 218 in the office of the Recorder of PINAL County, Arizona.

The latest amendment of the aforesaid claim is the ERMAN NO. 10 claim and recorded in Docket 974 at page 181.

The current owner is KENNECOTT COPPER CORPORATION, % MINE ENGINEERING DEPARTMENT, whose address is Hayden, Arizona 85235.

This is a LODE claim which was located on APRIL 23 in the year of 1968.

This claim is situated in SW<sup>1</sup> of Section (s) 7, Township 4S, Range 14E, G. & S. R. B. & M.

RECEIVED  
B.L.M. AZ STATE OFFICE  
OCT 3 10 00 AM '79  
PHOENIX, ARIZONA

STATE OF ARIZONA  
COUNTY OF PINAL } ss.

I hereby certify that the within instrument was filed for record in Pinal County, State of Arizona.

No.: 627757  
Date: 22 AUG 1979 09:45  
Docket and Page: DOCKET 974 PAGE 181  
Request of: Kennecott Copper Corp.

Blotted	Paged	Indexed
		INDEXED

Witness my hand and official seal.  
WILLIAM S. TRUMAN  
Pinal County Recorder

By: *[Signature]* Deputy DOCKET 974 PAGE 181



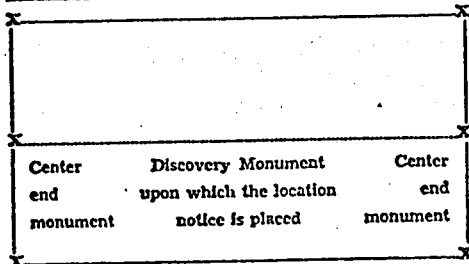
AMENDED NOTICE OF LOCATION (LODE)

This amendment is made by Kennecott Copper Corporation, owner of this mining claim to correct any errors or omissions in the original location hereof or the record hereof, of this mining claim which was originally located April 23, 1968, and the notice of location thereof recorded in the Pinal County recorder's office under Docket 537, page 218.

NOTICE IS HEREBY GIVEN that the Erman No. 10 Lode Mining Claim was located by Ray Mines Division of Kennecott Copper Corporation whose address is Hayden, Arizona 85235, on August 15, 1979. Said claim is 1500 feet in length along the vein or deposit of mineral-bearing rock in place and 600 feet in width (300 feet on either side of the center line of the claim), forming a claim in the shape of a parallelogram.

The general course of this claim is north and south. This notice is posted at the southwest corner of the claim, which location monument is approximately 3400 feet west and 0 feet south from the southeast corner of Section 7, Township 4 S, Range 14 E, G&SRM. The location monument is in Section 7, Township 4 S, Range 14 E, G&SRM.

The claim is situated in the Riverside Mining District approximately and falls within the SW 1/4 of Section(s) 7, Township 4 S, Range 14 E, G&SRM, Pinal County, Arizona.



KENNECOTT COPPER CORPORATION, Locator

By: *J C Larimore*  
Agent

Date of Amendment: AUGUST 15, 1979

STATE OF ARIZONA, County of \_\_\_\_\_ ss.: Fee No. \_\_\_\_\_

I hereby certify that the within instrument was filed and recorded at request of \_\_\_\_\_

\_\_\_\_\_ in Docket \_\_\_\_\_ Page \_\_\_\_\_ and indexed in Mines.

Witness my hand and official seal the day and year aforesaid.

By: \_\_\_\_\_ County Recorder Deputy Recorder.

B.L.M. RECEIVED  
OCT 3 10 00 AM '79  
PHOENIX, ARIZONA

### Notice of Mining Location

LODE CLAIM

TO ALL WHOM IT MAY CONCERN:

This Mining Claim, the name of which is the Erman No. 10 Mining Claim, situate on land belonging to the United States of America, and in which there are valuable mineral deposits, was entered upon and located for the purpose of exploration and purchase by a citizen of the United States

Marshall Dale  
(Locator must insert either "A Citizen of the United States," or "Who has declared his intention to become a Citizen of the United States.")  
the undersigned, on the 23rd day of April, 1968.

The length of this claim is 1500 feet and 1 claim 1350 feet in a northerly direction and 150 feet in a southerly direction from the center of the discovery shaft, at which this notice is posted, lengthwise of the claim together with 300 feet in width of the surface grounds, on each side of the center of said claim. The general course of the lode deposit and premises is from the north to the south.

The claim is situated and located in the Riverside Mining District, in Pinal county, in the State of Arizona, about 4200' south & 3000' west ~~in~~ direction from of the section corner common to Sections 5, 6, 7 & 8, T4S, R14E, G. & S.R.B. & M.

The surface boundaries of the claim are marked upon the ground as follows:  
Beginning at a wooden post

at a point in a northerly direction 1350 feet from the discovery shaft (at which this notice is posted), being in the center of the north end line of said claim; thence east, 300 feet to a wooden post, being the northeast corner of said claim; thence south, 1500 feet to a wooden post being at the southeast corner of said claim; thence west, 300 feet to a wooden post at the center of the south end of this claim; thence west, 300 feet to a wooden post, being at the southwest corner of said claim; thence north, 1500 feet to a wooden post at the northwest corner of said claim; thence east, 300 feet to the place of beginning.

Dated and posted on the ground this 23rd day of April, 1968.  
James W. Iron Witness Marshall Dale Locator

STATE OF ARIZONA  
COUNTY OF Pinal ss.  
I hereby certify that the within instrument was filed and recorded at request of Marshall Dale

Witness my hand and official seal the day and year aforesaid.  
SOPHIE M. SMITH  
County Recorder.  
By John Sedra  
Deputy Recorder.

on APR 24 1968 at 3:15 P.M.  
Docket 537 Page 218  
Fees \$1.00

Indexed	Photostat Compared	Blotted
---------	--------------------	---------

MAP FILED IN A MC 66892

B.L.M. RECEIVED  
AZ STATE OFFICE  
OCT 3 10 00 AM '79

SUPPLEMENTAL INFORMATION FORM

(B.L.M. ORGANIC ACT)

The name of this claim is ERMAN NO. 11, which  
 is recorded in Docket 537 at page  
219 in the office of the Recorder  
 of PINAL County, Arizona.

The latest amendment of the aforesaid claim is the \_\_\_\_\_  
ERMAN NO. 11 claim and recorded in \_\_\_\_\_  
Docket 974 at page 183.

The current owner is KENNECOTT COPPER CORPORATION, % MINE  
 ENGINEERING DEPARTMENT, whose address is Hayden, Arizona  
 85235.

This is a LODE claim which was  
 located on APRIL 22 in the year  
 of 1968.

This claim is situated in SW $\frac{1}{4}$ , SE $\frac{1}{4}$   
 of Section (s) 7, Township 4S,  
 Range 14E, G. & S. R. B. & M.

RECEIVED  
 B.L.M. AZ STATE OFFICE  
 OCT 3 10 00 AM '79  
 PHOENIX, ARIZONA



STATE OF ARIZONA  
COUNTY OF PINAL

Blotted	Paged	Indexed
<input checked="" type="checkbox"/>	<input checked="" type="checkbox"/>	<input checked="" type="checkbox"/>

I hereby certify that the within instrument was filed for record in Pinal County, State of Arizona.

Witness my hand and official seal.

WILLIAM S. TRUMAN  
Pinal County Recorder

By: \_\_\_\_\_

*Amelia Jones*

Deputy 974 PAGE 183

No.: 627758

A MC 67-134

Date: 22 AUG 1979 0945

Docket and Page: DOCKET 974 PAGE 183

Request of: Kennecott Copper Corp.

300

AMENDED NOTICE OF LOCATION (LODE)



This amendment is made by Kennecott Copper Corporation, owner of this mining claim to correct any errors or omissions in the original location hereof or the record hereof of this mining claim which was originally located April 22, 1968, and the notice of location thereof recorded in the Pinal County recorder's office under Docket 537, page 219.

NOTICE IS HEREBY GIVEN that the Erman No. 11 Lode Mining Claim was located by Ray Mines Division of Kennecott Copper Corporation whose address is Hayden, Arizona 85235, on August 15, 1979. Said claim is 1500 feet in length along the vein or deposit of mineral-bearing rock in place and 600 feet in width (300 feet on either side of the center line of the claim), forming a claim in the shape of a parallelogram.

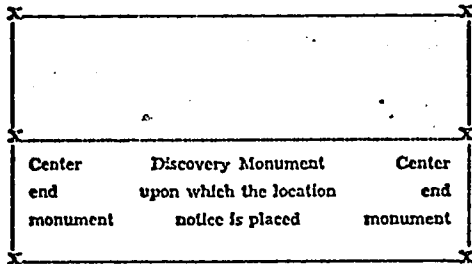
The general course of this claim is east and west.

This notice is posted at the southwest corner of the claim, which location monument is approximately 2800 feet west and 0 feet south from the southeast corner of Section 7, Township 4 S, Range 14 E, G&SRM.

The location monument is in Section 7, Township 4 S, Range 14 E, G&SRM.

The claim is situated in the Riverside Mining District approximately

and falls within the south 1/2 of Section(s) 7, Township 4 S, Range 14 E, G&SRM, Pinal County, Arizona.



KENNECOTT COPPER CORPORATION, Locator

By: *J C Laimue*  
Agent

Date of Amendment: AUGUST 15 1979

STATE OF ARIZONA, County of \_\_\_\_\_ ss.: Fee No. \_\_\_\_\_

I hereby certify that the within instrument was filed and recorded at request of \_\_\_\_\_

\_\_\_\_\_ in Docket \_\_\_\_\_ Page \_\_\_\_\_ and Indexed in Mines.

Witness my hand and official seal the day and year aforesaid.

By: \_\_\_\_\_  
County Recorder      Deputy Recorder.

RECEIVED  
BLM. AZ STATE OFFICE  
OCT 3 10 00 AM '79  
PHOENIX, ARIZONA

### Notice of Mining Location LODE CLAIM

TO ALL WHOM IT MAY CONCERN:

This Mining Claim, the name of which is the Exman No. 11  
Mining Claim, situate on land belonging to the United States of America, and in which there are valuable mineral deposits, was entered upon and located for the purpose of exploration and purchase by  
a citizen of the United States.

Marshall Dale  
(Locator must insert either "A Citizen of the United States," or "Who has declared his intention to become a Citizen of the United States.")  
the undersigned, on the 22nd day of April, 1968.

The length of this claim is 1500 feet and 1 claim 300 feet in an easterly direction and 1200 feet in a westerly direction from the center of the discovery shaft, at which this notice is posted, lengthwise of the claim together with 300 feet in width of the surface grounds, on each side of the center of said claim. The general course of the lode deposit and premises is from the east to the west.

The claim is situated and located in the Riverside Mining District, in Pinal county, in the State of Arizona, about 4900S & 2000W of the section corner common to Sections 5, 6, 7 & 8, T4S, R14E, G. & S. R. B. & M.

The surface boundaries of the claim are marked upon the ground as follows:  
Beginning at a wooden post

at a point in a easterly direction 300 feet from the discovery shaft (at which this notice is posted), being in the center of the east end line of said claim; thence south, 300 feet to a wooden post, being the southeast corner of said claim; thence west, 1500 feet to a wooden post being at the southwest corner of said claim; thence north, 300 feet to a wooden post at the center of the west end of this claim; thence north, 300 feet to a wooden post, being at the northwest corner of said claim; thence east, 1500 feet to a wooden post at the northeast corner of said claim; thence south, 300 feet to the place of beginning.

Dated and posted on the ground this 22nd day of April, 1968.  
James W. Loan Witness Marshall Dale Locator(s)

STATE OF ARIZONA  
COUNTY OF Pinal ss.

I hereby certify that the within instrument was filed and recorded at request of Marshall Dale

Witness my hand and official seal the day and year aforesaid.

PHILIP M. SMITH  
County Recorder.  
By Jan Hoodman  
Deputy Recorder.

on APR 24 1968 at RECORDED  
3:15 P.M. Docket 537 Page 219  
Fee \$100

Indexed	Photostat Compared	Blotted
---------	--------------------	---------

A MC 66892

MAP FILED IN

RECEIVED  
B.L.M. ARIZONA STATE OFFICE  
OCT 3 10 00 AM '69

SUPPLEMENTAL INFORMATION FORM

(B.L.M. ORGANIC ACT)

The name of this claim is ERMAN NO. 12, which is recorded in Docket 537 at page 220 in the office of the Recorder of PINAL County, Arizona.

The latest amendment of the aforesaid claim is the ERMAN NO. 12 claim and recorded in Docket 974 at page 185.

The current owner is KENNECOTT COPPER CORPORATION, % MINE ENGINEERING DEPARTMENT, whose address is Hayden, Arizona 85235.

This is a LODE claim which was located on APRIL 18 in the year of 1968.

This claim is situated in NE 1/4 of Section (s) 18, Township 4S, Range 14E, G. & S. R. B. & M.

RECEIVED  
B.L.M. AZ STATE OFFICE  
PHOENIX, ARIZONA  
OCT 3 10 00 AM '79

STATE OF ARIZONA  
COUNTY OF PINAL

I hereby certify that the within instrument was filed for record in Pinal County, State of Arizona.

No.: 627759 A MC 67135

Date: 22 AUG 1979 9 45

Docket and Page: DOCKET 974 PAGE 185

Request of: Kennecott Copper Corp.

Blotted	Paged	Indexed
		INDEXED

Witness my hand and official seal.

WILLIAM S. TRUMAN  
Pinal County Recorder

By: [Signature] Deputy 974 PAGE 185



AMENDED NOTICE OF LOCATION (LODE)

This amendment is made by Kennecott Copper Corporation, owner of this mining claim to correct any errors or omissions in the original location hereof or the record hereof of this mining claim which was originally located April 18, 1968, and the notice of location thereof recorded in the Pinal County recorder's office under Docket 537, page 220.

NOTICE IS HEREBY GIVEN that the Erman No. 12 Lode Mining Claim was located by Ray Mines Division of Kennecott Copper Corporation whose address is Hayden, Arizona 85235, on August 14, 1979. Said claim is 1500 feet in length along the vein or deposit of mineral-bearing rock in place and 600 feet in width (300 feet on either side of the center line of the claim), forming a claim in the shape of a parallelogram.

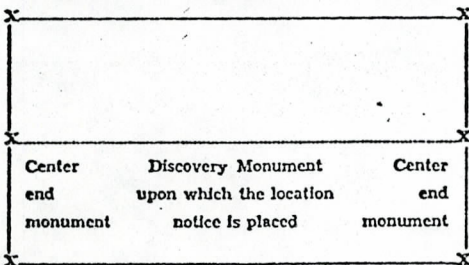
The general course of this claim is east and west.

This notice is posted at the southwest corner of the claim, which location monument is approximately 600 feet south and 2600 feet west from the northeast corner of Section 18, Township 4 S, Range 14 E, G&SRM.

The location monument is in Section 18, Township 4 S, Range 14 E, G&SRM.

The claim is situated in the Riverside Mining District approximately

and falls within the NE 1/4 of Section(s) 18, Township 4 S, Range 14 E, G&SRM, Pinal County, Arizona.



KENNECOTT COPPER CORPORATION, Locator

By: [Signature]  
Agent

Date of Amendment: AUGUST 14, 1969

STATE OF ARIZONA, County of \_\_\_\_\_ ss.: Fee No. \_\_\_\_\_

I hereby certify that the within instrument was filed and recorded at request of \_\_\_\_\_

\_\_\_\_\_ In Docket \_\_\_\_\_ Page \_\_\_\_\_ and Indexed in Mines \_\_\_\_\_

Witness my hand and official seal the day and year aforesaid.

\_\_\_\_\_ County Recorder By: \_\_\_\_\_ Deputy Recorder.

RECEIVED  
B.L.M. AZ STATE OFFICE  
OCT 3 10 00 AM '79  
PHOENIX, ARIZONA

### Notice of Mining Location

#### LODE CLAIM

TO ALL WHOM IT MAY CONCERN:

This Mining Claim, the name of which is the Erman No. 12  
Mining Claim, situate on land belonging to the United States of America, and in which there are valuable mineral deposits, was entered upon and located for the purpose of exploration and purchase by a citizen of the United States

Marshall Dale  
(Locator must insert either "A Citizen of the United States," or "Who has declared his intention to become a Citizen of the United States.")  
the undersigned, on the 18th day of April, 1968.

The length of this claim is 1500 feet and 1 claim 1350 feet in an easterly direction and 150 feet in a westerly direction from the center of the discovery shaft, at which this notice is posted, lengthwise of the claim together with 300 feet in width of the surface grounds, on each side of the center of said claim. The general course of the lode deposit and premises is from the east to the west.

The claim is situated and located in the Riverside Mining District, in Pinal county, in the State of Arizona, about 300' south and 2200' west direction from of the section corner common to Sections 7, 8, 17 and 18, T4S, R14E, G. & S. R. B. & M.

The surface boundaries of the claim are marked upon the ground as follows:  
Beginning at a wooden post  
at a point in an easterly direction 1350 feet from the discovery shaft (at which this notice is posted), being in the center of the east end line of said claim; thence south, 300 feet to a wooden post, being the southeast corner of said claim; thence west, 1500 feet to a wooden post being at the southwest corner of said claim; thence north, 300 feet to a wooden post at the center of the west end of this claim; thence north, 300 feet to a wooden post, being at the northwest corner of said claim; thence east, 1500 feet to a wooden post at the northeast corner of said claim; thence south, 300 feet to the place of beginning.

Dated and posted on the ground this 18th day of April, 1968.  
James W. Iron Witness Marshall Dale Locator (S)

STATE OF ARIZONA  
COUNTY OF Pinal ss.

I hereby certify that the within instrument was filed and recorded at request of Marshall Dale

Witness my hand and official seal the day and year aforesaid.

SOPHIE M. GUNN  
County Recorder.  
By Jesse Goodman  
Deputy Recorder.

on APR 24 1968 at OFFICE  
3:15 P.M., Docket DOCKET 537 PAGE 220  
Fee \$1.00  
Page.....

Indexed	Photostat Compared	Blotted
---------	--------------------	---------

MAP FILED IN A MC 66892

RECEIVED  
B.L.M. AZ STATE OFFICE

SUPPLEMENTAL INFORMATION FORM

(B.L.M. ORGANIC ACT)

The name of this claim is ERMAN NO. 13, which is recorded in Docket 537 at page 221 in the office of the Recorder of PINAL County, Arizona.

The latest amendment of the aforesaid claim is the ERMAN NO. 13 claim and recorded in Docket 974 at page 187.

The current owner is KENNECOTT COPPER CORPORATION, % MINE ENGINEERING DEPARTMENT, whose address is Hayden, Arizona 85235.

This is a LODE claim which was located on APRIL 18 in the year of 1968.

This claim is situated in NE<sup>1</sup><sub>4</sub> of Section (s) 18, Township 4S, Range 14E, G. & S. R. B. & M.

RECEIVED  
B.L.M. AZ STATE OFFICE  
PHOENIX, ARIZONA  
OCT 3 10 00 AM '79

STATE OF ARIZONA  
COUNTY OF PINAL

I hereby certify that the within instrument was filed for record in Pinal County, State of Arizona.

No.: 627760

Date: 22 AUG 1979 9 45

Blotted Paged Indexed

INDEXED

Witness my hand and official seal.

WILLIAM S. TRUMAN  
Pinal County Recorder

Docket and Page


Request of:

By:

Deputy

974 PAGE 187

AMENDED NOTICE OF LOCATION (LODE)



This amendment is made by Kennecott Copper Corporation, owner of this mining claim to correct any errors or omissions in the original location hereof or the record hereof of this mining claim which was originally located April 18, 1968, and the notice of location thereof recorded in the Pinal County recorder's office under Docket 537, page 221.

NOTICE IS HEREBY GIVEN that the Erman No. 13 Lode Mining Claim was located by Ray Mines Division of Kennecott Copper Corporation whose address is Hayden, Arizona 85235, on August 14, 1979. Said claim is 1500 feet in length along the vein or deposit of mineral-bearing rock in place and 600 feet in width (300 feet on either side of the center line of the claim), forming a claim in the shape of a parallelogram.

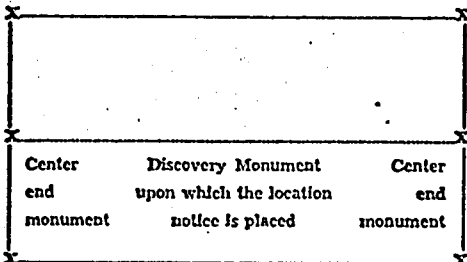
The general course of this claim is east and west.

This notice is posted at the northwest corner of the claim, which location monument is approximately 600 feet south and 2600 feet west from the northeast corner of Section 18, Township 4 S, Range 14 E, G&SRM.

The location monument is in Section 18, Township 4 S, Range 14 E, G&SRM.

The claim is situated in the Riverside Mining District approximately

and falls within the NE 1/4 of Section(s) 18, Township 4 S, Range 14 E, G&SRM, Pinal County, Arizona.



KENNECOTT COPPER CORPORATION, Locator

By:

J. C. Larnier  
Agent

Date of Amendment: AUGUST 14, 1979

STATE OF ARIZONA, County of

ss.: Fee No.

I hereby certify that the within instrument was filed and recorded at request of

in Docket Page and Indexed in Mines.

Witness my hand and official seal the day and year aforesaid.

County Recorder

By:

Deputy Recorder.

RECEIVED  
BLM. AZ STATE OFFICE  
OCT 3 10 00 AM '79  
PHOENIX, ARIZONA

Notice of Mining Location  
LODE CLAIM

TO ALL WHOM IT MAY CONCERN:

This Mining Claim, the name of which is the Erman No. 13  
Mining Claim, situate on land belonging to the United States of America, and in which there are valuable mineral deposits, was entered upon and located for the purpose of exploration and purchase by

Marshall Dale  
"A Citizen of the United States"  
(Locator must insert either "A Citizen of the United States," or "Who has declared his intention to become a Citizen of the United States.")  
the undersigned, on the 18th day of April, 1968

The length of this claim is 1500 feet and I claim 1300 feet in a easterly direction and 200' feet in a westerly direction from the center of the discovery shaft, at which this notice is posted, lengthwise of the claim together with 300 feet in width of the surface grounds, on each side of the center of said claim. The general course of the lode deposit and premises is from the east to the west

The claim is situated and located in the Riverside Mining District, in Pinal county, in the State of Arizona, about 900 feet ~~in a~~ South and 2200 direction from feet west of the Section Corner Common to Sections 7, 8, 17 and 18 T4S, R14E, G. & S. R. B. & M.

The surface boundaries of the claim are marked upon the ground as follows:

Beginning at a wooden post  
at a point in an easterly direction 1300 feet from the discovery shaft (at which this notice is posted), being in the center of the east

end line of said claim; thence South, 300 feet to a wooden post, being the Southeast corner of said claim; thence west, 1500 feet to a wooden post being at the Southwest corner of said claim; thence north, 300 feet to a wooden post at the center of the west end of this claim; thence north, 300 feet to a wooden post, being at the northwest corner of said claim; thence East, 1500 feet to a wooden post at the northeast corner of said claim; thence South, 300 feet to the place of beginning.

Dated and posted on the ground this 18th day of April, 1968  
James W. Iron Marshall Dale  
Witness Locator

MAP FILED IN A MC 66892

RECEIVED  
B.L.M. AZ STATE OFFICE  
OCT 3 10 00 AM '79  
PHOENIX, ARIZONA

STATE OF ARIZONA }  
COUNTY OF Pinal } ss.

I hereby certify that the within instrument was filed and recorded, at request of Marshall Dale

INDEXED COMPARED  
ORDER  
361212

Witness my hand and official seal the day and year aforesaid.

SOPHIE M. SMITH  
County Recorder.

By John Hodgman  
Deputy Recorder.

on APR 24 1968  
2:15 P. M, Docket DOCKET 537 PAGE 221

Indexed	Photostat Compared	Blotted
---------	--------------------	---------

Page.....



SUPPLEMENTAL INFORMATION FORM

(B.L.M. ORGANIC ACT)

The name of this claim is ERMAN NO. 14, which  
 is recorded in Docket 537 at page  
222 in the office of the Recorder  
 of PINAL County, Arizona.

The latest amendment of the aforesaid claim is the \_\_\_\_\_  
ERMAN NO. 14 claim and recorded in \_\_\_\_\_  
Docket 974 at page 189.

The current owner is KENNECOTT COPPER CORPORATION, % MINE  
 ENGINEERING DEPARTMENT, whose address is Hayden, Arizona  
 85235.

This is a LODE claim which was  
 located on APRIL 16 in the year  
 of 1968.

This claim is situated in NE<sup>1</sup>  
 of Section (s) 18, Township 4S,  
 Range 14E, G. & S. R. B. & M.

RECEIVED  
 B.L.M. AZ STATE OFFICE  
 OCT 3 10 00 AM '79  
 PHOENIX, ARIZONA

STATE OF ARIZONA  
COUNTY OF PINAL

ss.

I hereby certify that the within instrument was filed for record in Pinal County, State of Arizona.

Witness my hand and official seal.

WILLIAM S. TRUMAN  
Pinal County Recorder

No.: 627761

Date: 22 AUG 1979 9 45

Docket and Page DOCKET 974 PAGE 189

Request of: Kennecott Copper Corp

Blotted	Paged	Indexed
		INDEXED

By: *[Signature]* Deputy 974 PAGE 189 *[Signature]* 300

**AMENDED NOTICE OF LOCATION (LODE)**



This amendment is made by Kennecott Copper Corporation, owner of this mining claim to correct any errors or omissions in the original location hereof or the record hereof of this mining claim which was originally located April 16, 1968, and the notice of location thereof recorded in the Pinal County recorder's office under Docket 537, page 222.

NOTICE IS HEREBY GIVEN that the Erman No. 14 Lode Mining Claim was located by Ray Mines Division of Kennecott Copper Corporation whose address is Hayden, Arizona 85235, on August 14, 1979. Said claim is 1500 feet in length along the vein or deposit of mineral-bearing rock in place and 600 feet in width (300 feet on either side of the center line of the claim), forming a claim in the shape of a parallelogram.

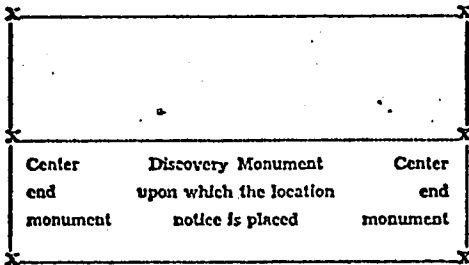
The general course of this claim is east and west.

This notice is posted at the southwest corner of the claim, which location monument is approximately 1800 feet south and 2600 feet west from the northeast corner of Section 18, Township 4 S, Range 14 E, G&SRM.

The location monument is in Section 18, Township 4 S, Range 14 E, G&SRM.

The claim is situated in the Riverside Mining District approximately

and falls within the NE 1/4 of Section(s) 18, Township 4 S, Range 14 E, G&SRM, Pinal County, Arizona.



KENNECOTT COPPER CORPORATION, Locator

By: *[Signature]*  
Agent

Date of Amendment: AUGUST 14, 1979

STATE OF ARIZONA, County of \_\_\_\_\_ ss./Sec No. \_\_\_\_\_

I hereby certify that the within instrument was filed and recorded at request of \_\_\_\_\_

\_\_\_\_\_ in Docket \_\_\_\_\_ Page \_\_\_\_\_ and indexed in Mines.

Witness my hand and official seal the day and year aforesaid.

County Recorder \_\_\_\_\_ Deputy Recorder \_\_\_\_\_

RECEIVED  
BLM. AZ STATE OFFICE  
OCT 3 10 00 AM '79  
PHOENIX, ARIZONA

### Notice of Mining Location LODE CLAIM

TO ALL WHOM IT MAY CONCERN:

This Mining Claim, the name of which is the Erman No. 14 Mining Claim, situate on land belonging to the United States of America, and in which there are valuable mineral deposits, was entered upon and located for the purpose of exploration and purchase by "a citizen of the United States"

Marshall Dale

(Locator must insert either "A Citizen of the United States," or "Who has declared his intention to become a Citizen of the United States.") the undersigned, on the 16th day of April, 1968.

The length of this claim is 1500 feet and I claim 500 feet in an easterly direction and 1000 feet in a westerly direction from the center of the discovery shaft, at which this notice is posted, lengthwise of the claim together with 300 feet in width of the surface grounds, on each side of the center of said claim. The general course of the lode deposit and premises is from the east to the west.

The claim is situated and located in the Riverside Mining District, in Pinal county, in the State of Arizona, about 1200 south and 1600 west direction from of the section corner common to Sections 7, 8, 17 and 18, T4S, R14E, G. & S. R. B. & M.

The surface boundaries of the claim are marked upon the ground as follows:

Beginning at a wooden post at a point in an easterly direction 500 feet from the discovery shaft (at which this notice is posted), being in the center of the east end line of said claim; thence south, 300 feet to a wooden post, being the southeast corner of said claim; thence west, 1500 feet to a wooden post being at the southwest corner of said claim; thence north, 300 feet to a wooden post at the center of the west end of this claim; thence north, 300 feet to a wooden post, being at the northwest corner of said claim; thence east, 1500 feet to a wooden post at the northeast corner of said claim; thence south, 300 feet to the place of beginning.

Dated and posted on the ground this 16th day of April, 1968.  
James W. Iron Witness  
Marshall Dale Locator

STATE OF ARIZONA  
COUNTY OF Pinal ss.

I hereby certify that the within instrument was filed and recorded at request of Marshall Dale

Witness my hand and official seal the day and year aforesaid.

SOPHIE M. SMITH  
County Recorder.

By John Goodman  
Deputy Recorder.

on APR 24 1968 at 3:15 P.M. Fee \$1.00  
M. Docket 537 PAGE 222

Indexed	Photostat Compared	Blotted
---------	--------------------	---------

MAP FILED IN A MC 66892

RECEIVED  
BLM. AZ STATE OFFICE  
OCT 3 10 00 AM '79

SUPPLEMENTAL INFORMATION FORM

(B.L.M. ORGANIC ACT)

The name of this claim is ERMAN NO. 15, which  
 is recorded in Docket 537 at page  
223 in the office of the Recorder  
 of PINAL County, Arizona.

The latest amendment of the aforesaid claim is the \_\_\_\_\_  
ERMAN NO. 15 claim and recorded in \_\_\_\_\_  
Docket 974 at page 191.

The current owner is KENNECOTT COPPER CORPORATION, % MINE  
 ENGINEERING DEPARTMENT, whose address is Hayden, Arizona  
 85235.

This is a LODE claim which was  
 located on APRIL 18 in the year  
 of 1968.

This claim is situated in NE<sup>1</sup>  
 of Section (s) 18, Township 4S,  
 Range 14E, G. & S. R. B. & M.

RECEIVED  
 B.L.M. AZ STATE OFFICE  
 OCT 3 10 00 AM '79  
 PHOENIX, ARIZONA

STATE OF ARIZONA  
COUNTY OF PINAL

I hereby certify that the within instrument was filed for record in Pinal County, State of Arizona.


No.: 627762  
Date: 22 AUG 1979 0945  
Docket and Page: TYCKET 974 PAGE 191  
Request of: Kennecott Copper Corp

Blotted	Paged	Indexed
		INDEXED

Witness my hand and official seal.  
WILLIAM S. TRUMAN  
Pinal County Recorder

By: Arne J. Jones Deputy 974 PAGE 191 CMP 300

AMENDED NOTICE OF LOCATION (LODE)



This amendment is made by Kennecott Copper Corporation, owner of this mining claim to correct any errors or omissions in the original location hereof or the record hereof of this mining claim which was originally located April 18, 1968, and the notice of location thereof recorded in the Pinal County recorder's office under Docket 537, page 223.

NOTICE IS HEREBY GIVEN that the Erman No. 15 Lode Mining Claim was located by Ray Mines Division of Kennecott Copper Corporation whose address is Hayden, Arizona 85235, on August 14, 1979. Said claim is 1500 feet in length along the vein or deposit of mineral-bearing rock in place and 490 feet in width (245 feet on either side of the center line of the claim), forming a claim in the shape of a parallelogram.

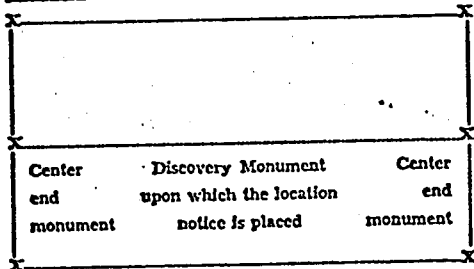
The general course of this claim is east and west.

This notice is posted at the northwest corner of the claim, which location monument is approximately 1800 feet south and 2600 feet west from the northeast corner of Section 18, Township 4 S, Range 14 E, G&SRM.

The location monument is in Section 18, Township 4 S, Range 14 E, G&SRM.

The claim is situated in the Riverside Mining District approximately

and falls within the NE 1/4 of Section(s) 18, Township 4 S, Range 14 E, G&SRM, Pinal County, Arizona.



KENNECOTT COPPER CORPORATION, Locator

By: J. C. Larimore  
Agent

Date of Amendment: AUGUST 14, 1979

STATE OF ARIZONA, County of \_\_\_\_\_ ss.: Fee No. \_\_\_\_\_

I hereby certify that the within instrument was filed and recorded at request of \_\_\_\_\_  
\_\_\_\_\_ in Docket \_\_\_\_\_ Page \_\_\_\_\_ and Indexed in Mines.

Witness my hand and official seal the day and year aforesaid.

By: \_\_\_\_\_ Deputy Recorder.  
County Recorder

RECEIVED  
B.L.M. AZ STATE OFFICE  
OCT 3 10 00 AM '79  
PHOENIX, ARIZONA

### Notice of Mining Location LODE CLAIM

TO ALL WHOM IT MAY CONCERN:

This Mining Claim, the name of which is the Erman No. 15  
Mining Claim, situate on land belonging to the United States of America, and in which there are valuable mineral deposits, was entered upon and located for the purpose of exploration and purchase by

Marshall Dale

a citizen of the United States  
(Locator must insert either "A Citizen of the United States," or "Who has declared his intention to become a Citizen of the United States.")  
the undersigned, on the 18th day of April, 1968

The length of this claim is 1500 feet and I claim 900 feet in an easterly direction and 600 feet in a westerly direction from the center of the discovery shaft, at which this notice is posted, lengthwise of the claim together with 300 feet in width of the surface grounds, on each side of the center of said claim. The general course of the lode deposit and premises is from the east to the west.

The claim is situated and located in the Riverside Mining District, in Pinal county, in the State of Arizona, about 2100' south and in a 2200' west direction from of the section corner common to Sections 7, 8, 17 and 18, T4S, R14E, G. & S. R. B. & M.

The surface boundaries of the claim are marked upon the ground as follows:  
Beginning at a wooden post

at a point in an easterly direction 900 feet from the discovery shaft (at which this notice is posted), being in the center of the east

end line of said claim; thence south, 300 feet to a wooden post, being the southeast corner of said claim; thence west, 1500 feet to a wooden post being at the southwest corner of said claim; thence north, 300 feet to a wooden post at the center of the west end of this claim; thence north, 300 feet to a wooden post, being at the northwest corner of said claim; thence east, 1500 feet to a wooden post at the northeast corner of said claim; thence south, 300 feet to the place of beginning.

Dated and posted on the ground this 18th day of April, 1968

James W. Iron  
Witness

Marshall Dale  
Locator

STATE OF ARIZONA  
COUNTY OF Maricopa ss.

I hereby certify that the within instrument was filed and recorded at request of Marshall Dale

Witness my hand and official seal the day and year aforesaid.

SOPHIE M. SMITH  
County Recorder.

By Jean Goodman  
Deputy Recorder.

on APR 24 1968 at 3:15 P.M. Fee \$1.00  
Docket 537 PAGE 223  
Page \_\_\_\_\_

Indexed	Photostat Compared	Blotted

MAP FILED IN A MC 66892

RECEIVED  
B. M. AZ. STATE OFFICE

SUPPLEMENTAL INFORMATION FORM

(B.L.M. ORGANIC ACT)

The name of this claim is ERMAN NO. 16, which  
 is recorded in Docket 537 at page  
224 in the office of the Recorder  
 of PINAL County, Arizona.

The latest amendment of the aforesaid claim is the \_\_\_\_\_  
ERMAN NO. 16 claim and recorded in \_\_\_\_\_  
Docket 974 at page 193.

The current owner is KENNECOTT COPPER CORPORATION, % MINE  
 ENGINEERING DEPARTMENT, whose address is Hayden, Arizona  
 85235.

This is a LODE claim which was  
 located on APRIL 18 in the year  
 of 1968.

This claim is situated in NE<sup>1</sup>/<sub>4</sub>, SE<sup>1</sup>/<sub>4</sub>  
 of Section (s) 18, Township 4S,  
 Range 14E, G. & S. R. B. & M.

RECEIVED  
 B.L.M. AZ STATE OFFICE  
 OCT 3 10 00 AM '79  
 PHOENIX, ARIZONA

STATE OF ARIZONA  
COUNTY OF PINAL

Blotted	Paged	Indexed
		INDEXED

I hereby certify that the within instrument was filed for record in Pinal County, State of Arizona.

Witness my hand and official seal.

WILLIAM S. TRUMAN  
Pinal County Recorder

No.: 627763

Date: 22 AUG 1979 0945


Docket and Page: DOCKET 974 PAGE 193

Request of: Kennecott Copper

By: *Ames J. Jones* Deputy: 974 PAGE 193 *Cur* Joo

AMENDED NOTICE OF LOCATION (LODE)

This amendment is made by Kennecott Copper Corporation, owner of this mining claim to correct any errors or omissions in the original location hereof or the record hereof of this mining claim which was originally located April 18, 1968, and the notice of location thereof recorded in the Pinal County recorder's office under Docket 537, page 224.



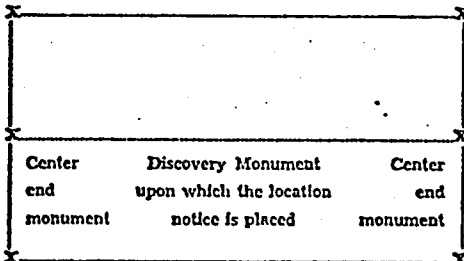
NOTICE IS HEREBY GIVEN that the Erman No. 16 Lode Mining Claim was located by Ray Mines Division of Kennecott Copper Corporation whose address is Hayden, Arizona 85235, on August 15, 1979. Said claim is 1500 feet in length along the vein or deposit of mineral-bearing rock in place and 600 feet in width (300 feet on either side of the center line of the claim), forming a claim in the shape of a parallelogram. The general course of this claim is east and west.

This notice is posted at the northwest corner of the claim, which location monument is approximately 2300 feet south and 2600 feet west from the northeast corner of Section 18, Township 4 S, Range 14 E, G&SRM.

The location monument is in Section 18, Township 4 S, Range 14 E, G&SRM.

The claim is situated in the Riverside Mining District approximately

and falls within the East 1/2 of Section(s) 18, Township 4 S, Range 14 E, G&SRM, Pinal County, Arizona.



KENNECOTT COPPER CORPORATION, Locator

By: *J. C. Larimore*  
Agent

Date of Amendment: AUGUST 15, 1979

STATE OF ARIZONA, County of \_\_\_\_\_ ss.: Rec No. \_\_\_\_\_

I hereby certify that the within instrument was filed and recorded at request of \_\_\_\_\_

\_\_\_\_\_ In Docket \_\_\_\_\_ Page \_\_\_\_\_ and indexed in Mines.

Witness my hand and official seal the day and year aforesaid.

\_\_\_\_\_ County Recorder      By \_\_\_\_\_ Deputy Recorder.

RECEIVED  
B.L.M. AZ STATE OFFICE  
OCT 3 10 00 AM '79  
PHOENIX, ARIZONA



A MC

67139

### Notice of Mining Location LODE CLAIM

TO ALL WHOM IT MAY CONCERN:

This Mining Claim, the name of which is the ..... Erman No. 16 .....  
Mining Claim, situate on land belonging to the United States of America, and in which there are valuable mineral deposits, was entered upon and located for the purpose of exploration and purchase by

*Marshall Dale*

a citizen of the United States

(Locator must insert either "A Citizen of the United States," or "Who has declared his intention to become a Citizen of the United States.")  
the undersigned, on the *18th* day of *April*, 19.68.

The length of this claim is *1500* feet and *1* claim *500* feet in an *easterly* direction and *1000* feet in a *westerly* direction from the center of the discovery shaft, at which this notice is posted, lengthwise of the claim together with *300* feet in width of the surface grounds, on each side of the center of said claim. The general course of the lode deposit and premises is from the *east* to the *west*.

The claim is situated and located in the *Riverside* Mining District, in *Pinal* county, in the State of Arizona, about *2700'* south and *2200'* west direction from *of* the section corner common to Sections *7, 8, 17 and 18, T4S, R14E, G. & S. R. B. & M.*

The surface boundaries of the claim are marked upon the ground as follows:

Beginning at a wooden post  
at a point in an *easterly* direction *500* feet from the discovery shaft (at which this notice is posted), being in the center of the *east* end line of said claim; thence *south*, *300* feet to a wooden post, being the *southeast* corner of said claim; thence *west*, *1500* feet to a wooden post being at the *southwest* corner of said claim; thence *north*, *300* feet to a wooden post at the center of the *west* end of this claim; thence *north*, *300* feet to a wooden post, being at the *northwest* corner of said claim; thence *east*, *1500* feet to a wooden post at the *northeast* corner of said claim; thence *south*, *300* feet to the place of beginning.

Dated and posted on the ground this *18th* day of *April*, 19.68  
*James W. Loan* Witness *Marshall Dale* Locator

STATE OF ARIZONA  
COUNTY OF *Pinal* ss.

I hereby certify that the within instrument was filed and recorded at request of *Marshall Dale*

Witness my hand and official seal the day and year aforesaid.

*SOPHIE M. SMITH*  
County Recorder.

By *Jean Goodman*  
Deputy Recorder.

on *APR 24 1968* at *3:15 P.M.* Fee \$1.00  
M. DOCKET 537 PAGE 224

Indexed	Photostat Compared	Blotted
---------	--------------------	---------

Page.....

MAP FILED IN A MC 66892

RECEIVED B.L.M. AZ STATE OFFICE

INDEXED COMPARED

OFFICIAL RECORDS

OCT 3 10 00 AM '79

SUPPLEMENTAL INFORMATION FORM

(B.L.M. ORGANIC ACT)

The name of this claim is ERMAN NO. 17, which  
is recorded in Docket 537 at page  
225 in the office of the Recorder  
of PIVAL County, Arizona.

The latest amendment of the aforesaid claim is the \_\_\_\_\_  
ERMAN NO. 17 claim and recorded in \_\_\_\_\_  
Docket 974 at page 195.

The current owner is KENNECOTT COPPER CORPORATION, % MINE  
ENGINEERING DEPARTMENT, whose address is Hayden, Arizona  
85235.

This is a LODE claim which was  
located on APRIL 17 in the year  
of 1968.

This claim is situated in SW<sup>1</sup>/<sub>4</sub>  
of Section (s) 18, Township 4S,  
Range 14E, G. & S. R. B. & M.

RECEIVED  
B.L.M. AZ STATE OFFICE  
OCT 3 10 00 AM '79  
PHOENIX, ARIZONA

STATE OF ARIZONA  
COUNTY OF PINAL

Blotted	Paged	Indexed
		INDEXED

I hereby certify that the within instrument was filed for record in Pinal County, State of Arizona.

Witness my hand and official seal.

WILLIAM S. TRUMAN  
Pinal County Recorder

No.: 627764

Date: 22 AUG 1979 09:45

Docket and Page: TICKET 974 PAGE 195

Request of: Kennecott Copper Corp.

By: [Signature] Deputy

TICKET 974 PAGE 195

AMENDED NOTICE OF LOCATION (LODE)



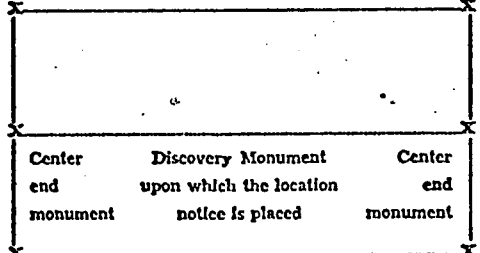
This amendment is made by Kennecott Copper Corporation, owner of this mining claim to correct any errors or omissions in the original location hereof or the record hereof of this mining claim which was originally located April 17, 1968, and the notice of location thereof recorded in the Pinal County recorder's office under Docket 537, page 225.

NOTICE IS HEREBY GIVEN that the Erman No. 17 Lode Mining Claim was located by Ray Mines Division of Kennecott Copper Corporation whose address is Hayden, Arizona 85235, on August 14, 1979. Said claim is 1500 feet in length along the vein or deposit of mineral-bearing rock in place and 600 feet in width (300 feet on either side of the center line of the claim), forming a claim in the shape of a parallelogram. The general course of this claim is north and south.

This notice is posted at the northeast corner of the claim, which location monument is approximately 2600 feet north and 700 feet east from the southwest corner of Section 18, Township 4 S, Range 14 E, G&SRM. The location monument is in Section 18, Township 4 S, Range 14 E, G&SRM.

The claim is situated in the Riverside Mining District approximately

and falls within the SW 1/4 of Section(s) 18, Township 4 S, Range 14 E, G&SRM, Pinal County, Arizona.



KENNECOTT COPPER CORPORATION, Locator

By: [Signature]  
Agent

Date of Amendment: AUGUST 14, 1979

STATE OF ARIZONA, County of \_\_\_\_\_ ss.: Fee No. \_\_\_\_\_

I hereby certify that the within instrument was filed and recorded at request of \_\_\_\_\_

\_\_\_\_\_ in Docket \_\_\_\_\_ Page \_\_\_\_\_ and Indexed in Mines.

Witness my hand and official seal the day and year aforesaid.

By: \_\_\_\_\_ County Recorder Deputy Recorder.

RECEIVED  
B.L.M. AZ STATE OFFICE  
OCT 3 10 00 AM '79  
PHOENIX, ARIZONA

Notice of Mining Location

LODE CLAIM

TO ALL WHOM IT MAY CONCERN:

This Mining Claim, the name of which is the Erman No. 17

Mining Claim, situate on land belonging to the United States of America, and in which there are valuable mineral deposits, was entered upon and located for the purpose of exploration and purchase by Marshall Dale, A Citizen of the United States

(Locator must insert either "A Citizen of the United States," or "Who has declared his intention to become a Citizen of the United States.") the undersigned, on the 17th day of April, 1968

The length of this claim is 1500 feet and I claim 50 feet in a northerly direction and 1450 feet in a southerly direction from the center of the discovery shaft, at which this notice is posted, lengthwise of the claim together with 300 feet in width of the surface grounds, on each side of the center of said claim. The general course of the lode deposit and premises is from the north to the south

The claim is situated and located in the Riverside Mining District, in Pinal county, in the State of Arizona, about 300 in a n easterly direction direction from from the W. 1/4 Sec. Corner of Sec. 18, T4S, R14E, G & S RBM

The surface boundaries of the claim are marked upon the ground as follows: Beginning at a wooden post

at a point in a northerly direction 50 feet from the discovery shaft (at which this notice is posted), being in the center of the north

end line of said claim; thence East 300 feet to a wooden Post being the northeast corner of said claim; thence south 1500 feet to a wooden post being at the southeast corner of said claim; thence west 300 feet to a wooden post at the center of the south end of this claim; thence southwest 300 feet to a wooden post being at the southwest corner of said claim; thence north 1500 feet to a wooden post at the northwest corner of said claim; thence East 300 feet to the place of beginning.

Dated and posted on the ground this 17th day of April, 1968  
James W. Joon Marshall Dale

Witness

Locator(s)

STATE OF ARIZONA  
COUNTY OF Pinal ss.

I hereby certify that the within instrument was filed and recorded at request of Marshall Dale

Witness my hand and official seal the day and year aforesaid.

By Sophie M. Smith  
Evelyn Jones  
Deputy Recorder.

on APR 24 1968 at 301216  
3:15 P.M. Docket 537 PAGE 225 Fee \$1.00

Indexed	Photostat Compared	Blotted
---------	--------------------	---------

Page.....

MAP FILED IN A MC 66892

RECEIVED  
B.L.M. AZ STATE OFFICE  
OCT 3 10 00 AM '79

SUPPLEMENTAL INFORMATION FORM

(B.L.M. ORGANIC ACT)

The name of this claim is ERMAN NO. 18, which  
 is recorded in Docket 537 at page  
226 in the office of the Recorder  
 of PINAL County, Arizona.

The latest amendment of the aforesaid claim is the \_\_\_\_\_  
ERMAN NO. 18 claim and recorded in \_\_\_\_\_  
Docket 974 at page 197.

The current owner is KENNECOTT COPPER CORPORATION, % MINE  
 ENGINEERING DEPARTMENT, whose address is Hayden, Arizona  
 85235.

This is a LODE claim which was  
 located on APRIL 17 in the year  
 of 1968.

This claim is situated in SW $\frac{1}{4}$   
 of Section (s) 18, Township 4S,  
 Range 14E, G. & S. R. B. & M.

RECEIVED  
 B.L.M. AZ STATE OFFICE  
 PHOENIX, ARIZONA  
 OCT 3 10 00 AM '79

STATE OF ARIZONA  
COUNTY OF PINAL

I hereby certify that the within instrument was filed for record in Pinal County, State of Arizona.

No.: 627765  
Date: 22 AUG 1979 0945  
Docket and Page: DOCKET 974 PAGE 197  
Request of: Kennecott Copper Corp.

Slotted	Paged	Indexed
		INDEXED

Witness my hand and official seal.  
WILLIAM S. TRUMAN  
Pinal County Recorder

By: Arne J. Jones Deputy

DOCKET 974 PAGE 197 399

AMENDED NOTICE OF LOCATION (LODE)



This amendment is made by Kennecott Copper Corporation, owner of this mining claim to correct any errors or omissions in the original location hereof or the record hereof of this mining claim which was originally located April 17, 1968, and the notice of location thereof recorded in the Pinal County recorder's office under Docket 537, page 226.

NOTICE IS HEREBY GIVEN that the Erman No. 18 Lode Mining Claim was located by Ray Mines Division of Kennecott Copper Corporation whose address is Hayden, Arizona 85235, on August 14, 1979. Said claim is 1500 feet in length along the vein or deposit of mineral-bearing rock in place and 588 feet in width (294 feet on either side of the center line of the claim), forming a claim in the shape of a parallelogram.

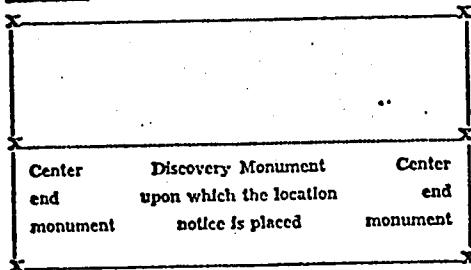
The general course of this claim is north and south.

This notice is posted at the northwest corner of the claim, which location monument is approximately 2600 feet north and 700 feet east from the southwest corner of Section 18, Township 4 S, Range 14 E, G&SRM.

The location monument is in Section 18, Township 4 S, Range 14 E, G&SRM.

The claim is situated in the Riverside Mining District approximately

and falls within the SW 1/4 of Section(s) 18, Township 4 S, Range 14 E, G&SRM, Pinal County, Arizona.



KENNECOTT COPPER CORPORATION, Locator

By: J. C. Larimore  
Agent

Date of Amendment: AUGUST 14, 1979

STATE OF ARIZONA, County of

ss.: Fee No. \_\_\_\_\_

I hereby certify that the within instrument was filed and recorded at request of \_\_\_\_\_

\_\_\_\_\_ in Docket \_\_\_\_\_ Page \_\_\_\_\_ and indexed in Mines.

Witness my hand and official seal the day and year aforesaid.

\_\_\_\_\_  
County Recorder

By: \_\_\_\_\_  
Deputy Recorder.

RECEIVED  
BLM. AZ STATE OFFICE  
OCT 3 10 00 AM '79  
PHOENIX, ARIZONA

Notice of Mining Location

LODE CLAIM

TO ALL WHOM IT MAY CONCERN: Erman No. 18

This Mining Claim, the name of which is the... Mining Claim, situate on land belonging to the United States of America, and in which there are valuable mineral deposits, was entered upon and located for the purpose of exploration and purchase by Marshall Dale, a Citizen of the United States.

(Locator must insert either "A Citizen of the United States," or "Who has declared his intention to become a Citizen of the United States") the undersigned, on the 15th day of April, 1968, 50

The length of this claim is 1450 feet and 50 feet in a northerly direction and southerly direction from the center of the discovery shaft, at which this notice is posted, lengthwise of the claim together with 300 feet in width of the surface grounds, on each side of the center of said claim. The general course of the lode deposit and premises is from the Riverside to the

The claim is situated and located in the 900 Mining District, in the easterly county, in the State of Arizona, about 1/4 Sec. Corner of Sec. 18, T4S, R14E, G&SR&M.

The surface boundaries of the claim are marked upon the ground as follows: Beginning at northerly 50 feet from the discovery shaft (at which this notice is posted), being in the center of the East, 300 wooden post end line of said claim; thence northeast 1500 feet to a South being the 1500 wooden post corner of said claim; thence Southeast 300 feet to a West, 300 wooden post corner of said claim; thence Southwest 300 feet to a North 1500 being at the wooden post corner of said claim; thence Northwest 300 feet to the place of beginning. East, 300

Dated and posted on the ground this 15th day of April, 1968. Marshall Dale. Witness Locator(s)

STATE OF ARIZONA ss. COUNTY OF Pinal

I hereby certify that the within instrument was filed and recorded at request of Marshall Dale

Witness my hand and official seal the day and year aforesaid.

SOPHIE M. SMITH County Recorder. By Carolyn Jones Deputy Recorder.

on APR 24 1968 at 3:15 P.M. DOCKET 537 PAGE 226 Fee \$1.00

Table with 3 columns: Indexed, Photostat Compared, Blotted

MAP FILED IN A MC 66892

RECEIVED BLM. AZ. STATE OFFICE OCT 31 10 00 AM '79 PHOENIX, ARIZONA

SUPPLEMENTAL INFORMATION FORM

(B.L.M. ORGANIC ACT)

The name of this claim is ERMAN NO. 19, which  
 is recorded in Docket 537 at page  
227 in the office of the Recorder  
 of PINAL County, Arizona.

The latest amendment of the aforesaid claim is the \_\_\_\_\_  
ERMAN NO. 19 claim and recorded in \_\_\_\_\_  
Docket 974 at page 199.

The current owner is KENNECOTT COPPER CORPORATION, % MINE  
 ENGINEERING DEPARTMENT, whose address is Hayden, Arizona  
 85235.

This is a LODE claim which was  
 located on APRIL 17 in the year  
 of 1968.

This claim is situated in SW<sup>1</sup>  
 of Section (s) 18, Township 4S,  
 Range 14E, G. & S. R. B. & M.

PHOENIX, ARIZONA

OCT 3 10 00 AM '79

RECEIVED  
B.L.M. AZ STATE OFFICE



STATE OF ARIZONA  
COUNTY OF PINAL

I hereby certify that the within instrument was filed for record in Pinal County, State of Arizona.

No.: 62776 A MC 67142  
Date: 22 AUG 1979 0945  
Docket and Page: DOCKET 974 PAGE 199  
Request of: Kennecott Copper Corp.

Blotted	Paged	Indexed
<input checked="" type="checkbox"/>	<input checked="" type="checkbox"/>	<input checked="" type="checkbox"/>

INDEXED

Witness my hand and official seal.

WILLIAM S. TRUMAN  
Pinal County Recorder

By: Wm S. Jones Deputy 974 PAGE 199 300

AMENDED NOTICE OF LOCATION (LODE)



This amendment is made by Kennecott Copper Corporation, owner of this mining claim to correct any errors or omissions in the original location hereof or the record of this mining claim which was originally located April 17, 1968, and the notice of location thereof recorded in the Pinal County recorder's office under Docket 537, page 227.

NOTICE IS HEREBY GIVEN that the Erman No. 19 Lode Mining Claim was located by Ray Mines Division of Kennecott Copper Corporation whose address is Hayden, Arizona 85235, on August 14, 1979. Said claim is 1500 feet in length along the vein or deposit of mineral-bearing rock in place and 280 feet in width (140 feet on either side of the center line of the claim), forming a claim in the shape of a parallelogram.

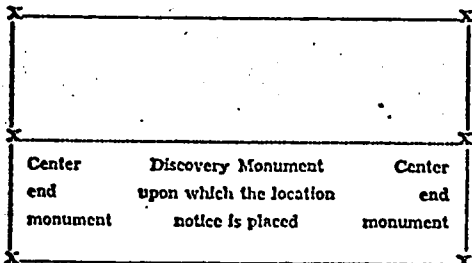
The general course of this claim is north and south.

This notice is posted at the northwest corner of the claim, which location monument is approximately 2600 feet north and 3600 feet west from the southeast corner of Section 18, Township 4 S, Range 14 E, G&SRM.

The location monument is in Section 18, Township 4 S, Range 14 E, G&SRM.

The claim is situated in the Riverside Mining District approximately

and falls within the SW 1/4 of Section(s) 18, Township 4 S, Range 14 E, G&SRM, Pinal County, Arizona.



KENNECOTT COPPER CORPORATION, Locator

By: J C Larimore  
Agent

Date of Amendment: AUGUST 14, 1979

STATE OF ARIZONA, County of \_\_\_\_\_ ss.: Fee No. \_\_\_\_\_

I hereby certify that the within instrument was filed and recorded at request of \_\_\_\_\_ in Docket \_\_\_\_\_ Page \_\_\_\_\_ and indexed in Mines.

Witness my hand and official seal the day and year aforesaid.

County Recorder By \_\_\_\_\_ Deputy Recorder.

RECEIVED  
BLM. AZ STATE OFFICE  
OCT 3 10 00 AM '79  
PHOENIX, ARIZONA

Notice of Mining Location

LODE CLAIM

TO ALL WHOM IT MAY CONCERN:

This Mining Claim, the name of which is the Erman No. 19 Mining Claim, situate on land belonging to the United States of America, and in which there are valuable mineral deposits, was entered upon and located for the purpose of exploration and purchase by Marshall Dale, "A Citizen of the United States"

(Locator must insert either "A Citizen of the United States," or "Who has declared his intention to become a Citizen of the United States.") the undersigned, on the 17th day of April, 1968

The length of this claim is 1500 feet and 1 claim 500 feet in a northerly direction and 1000 feet in a southerly direction from the center of the discovery shaft, at which this notice is posted, lengthwise of the claim together with 300 feet in width of the surface grounds, on each side of the center of said claim. The general course of the lode deposit and premises is from the north to the south

The claim is situated and located in the Riverside Mining District, in Pinal county, in the State of Arizona, about 1500 in an easterly direction from the W 1/4 Section Corner of Sec. 18, T4S, R14E, G & S RB & M

The surface boundaries of the claim are marked upon the ground as follows: Beginning at a wooden post

at a point in a northerly direction 500 feet from the discovery shaft (at which this notice is posted), being in the center of the north

end line of said claim; thence East 300 feet to a wooden Post, being the northeast corner of said claim; thence South 1500 feet to a wooden post being at the Southeast corner of said claim; thence West 300 feet to a wooden post at the center of the south end of this claim; thence West 300 feet to a wooden post, being at the Southwest corner of said claim; thence north 1500 feet to a wooden post at the northwest corner of said claim; thence East 300 feet to the place of beginning.

Dated and posted on the ground this 17th day of April, 1968 James W. Iron Marshall Dale

Witness

Locator (S)

STATE OF ARIZONA COUNTY OF Pinal ss.

I hereby certify that the within instrument was filed and recorded at request of Marshall Dale

Witness my hand and official seal the day and year aforesaid.

SOPHIE M. SMITH

County Recorder.

By Evelyn Jones

Deputy Recorder.

on APR 24 1968 at 361218

3:15 P.M. Fee \$1.00

DOCKET 537 PAGE 227

Page

Table with 3 columns: Indexed, Photostat Compared, Blotted

MAP FILED IN A MC 66892

RECEIVED B.L.M. ARIZONA STATE OFFICE OCT 3 10 00 AM '79

SUPPLEMENTAL INFORMATION FORM

(B.L.M. ORGANIC ACT)

The name of this claim is ERMAN NO. 20, which  
 is recorded in Docket 537 at page  
228 in the office of the Recorder  
 of PINAL County, Arizona.

The latest amendment of the aforesaid claim is the \_\_\_\_\_  
ERMAN NO. 20 claim and recorded in \_\_\_\_\_  
Docket 974 at page 201.

The current owner is KENNECOTT COPPER CORPORATION, % MINE  
 ENGINEERING DEPARTMENT, whose address is Hayden, Arizona  
 85235.

This is a LODE claim which was  
 located on APRIL 17 in the year  
 of 1968.

This claim is situated in SW<sup>1</sup>  
 of Section (s) 18, Township 4S,  
 Range 14E, G. & S. R. B. & M.

RECEIVED  
 B.L.M. AZ STATE OFFICE  
 OCT 3 10 00 AM '79  
 PHOENIX, ARIZONA

STATE OF ARIZONA  
COUNTY OF PINAL

I hereby certify that the within instrument was filed for record in Pinal County, State of Arizona.

No.: 627767  
Date: 22 AUG 1979 0945  
Docket and Page: 974 PAGE 201  
Request of: Kennecott Copper Corp.

Blotted	Paged	Indexed
<input checked="" type="checkbox"/>	<input checked="" type="checkbox"/>	<input checked="" type="checkbox"/>

Witness my hand and official seal.  
WILLIAM S. TRUMAN  
Pinal County Recorder

By: [Signature] DEPUTY RECORDER 974 PAGE 201

**AMENDED NOTICE OF LOCATION (LODE)**



This amendment is made by Kennecott Copper Corporation, owner of this mining claim to correct any errors or omissions in the original location hereof or the record hereof of this mining claim which was originally located April 17, 1968, and the notice of location thereof recorded in the Pinal County recorder's office under Docket 537, page 228.

NOTICE IS HEREBY GIVEN that the Erman No. 20 Lode Mining Claim was located by Ray Mines Division of Kennecott Copper Corporation whose address is Hayden, Arizona 85235, on August 14, 1979. Said claim is 1500 feet in length along the vein or deposit of mineral-bearing rock in place and 566 feet in width (283 feet on either side of the center line of the claim), forming a claim in the shape of a parallelogram.

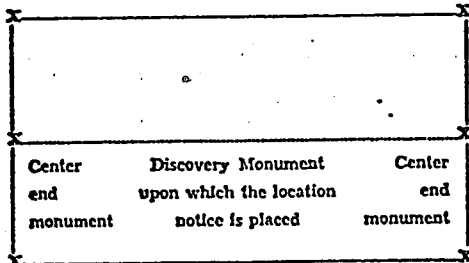
The general course of this claim is north and south.

This notice is posted at the northeast corner of the claim, which location monument is approximately 2600 feet north and 2600 feet west from the southeast corner of Section 18, Township 4 S, Range 14 E, G&SRM.

The location monument is in Section 18, Township 4 S, Range 14 E, G&SRM.

The claim is situated in the Riverside Mining District approximately

and falls within the south 1/2 of Section(s) 18, Township 4 S, Range 14 E, G&SRM, Pinal County, Arizona.



KENNECOTT COPPER CORPORATION, Locator

By: J C Larimore  
Agent

Date of Amendment: AUGUST 14, 1979

STATE OF ARIZONA, County of \_\_\_\_\_ ss.: Fee No. \_\_\_\_\_

I hereby certify that the within instrument was filed and recorded at request of \_\_\_\_\_

\_\_\_\_\_ in Docket \_\_\_\_\_ Page \_\_\_\_\_ and indexed in Mines.

Witness my hand and official seal the day and year aforesaid.

By \_\_\_\_\_ County Recorder      Deputy Recorder.

RECEIVED  
BLM, AZ STATE OFFICE  
OCT 3 10 00 AM '79  
PHOENIX, ARIZONA

### Notice of Mining Location

#### LODE CLAIM

TO ALL WHOM IT MAY CONCERN:

This Mining Claim, the name of which is the Erman No. 20  
Mining Claim, situate on land belonging to the United States of America, and in which there are valuable mineral deposits, was entered upon and located for the purpose of exploration and purchase by Marshall Dale "A Citizen of the United States"

(Locator must insert either "A Citizen of the United States," or "Who has declared his intention to become a Citizen of the United States.")  
the undersigned, on the 17th day of April, 1968

The length of this claim is 1500 feet and I claim 700 feet in a north direction and 800 feet in a South direction from the center of the discovery shaft, at which this notice is posted, lengthwise of the claim together with 300 feet in width of the surface grounds, on each side of the center of said claim. The general course of the lode deposit and premises is from the north to the South

The claim is situated and located in the Riverside Mining District, in Pinal county, in the State of Arizona, about 2100 feet in a n easterly direction from the W 1/4 Sec. Corner of Sec. 18, T4S, R14E, G & S R B & M

The surface boundaries of the claim are marked upon the ground as follows:

Beginning at a wooden post  
at a point in a north direction 700 feet from the discovery shaft (at which this notice is posted), being in the center of the north end line of said claim; thence East, 300 feet to a wooden post being the northeast corner of said claim; thence South, 1500 feet to a wooden post being at the Southeast corner of said claim; thence West, 300 feet to a wooden post at the center of the South end of this claim; thence West, 300 feet to a wooden post being at the Southwest corner of said claim; thence north, 1500 feet to a wooden post at the northwest corner of said claim; thence East, 300 feet to the place of beginning.

Dated and posted on the ground this 17th day of April, 1968  
James W. Joon Marshall Dale  
Witness Locator(s)

STATE OF ARIZONA  
COUNTY OF Pinal ss.

I hereby certify that the within instrument was filed and recorded at request of Marshall Dale

Witness my hand and official seal the day and year aforesaid.

SOPHIE M. SMITH  
Court Recorder.

By Evelyn Jones  
Deputy Recorder.

on APR 24 1968 at

3:15 P. M, Docket 537 PAGE 228  
DOCKET 537 PAGE 228

Fee \$1.00

Page.....

Indexed	Photostat Compared	Blotted
---------	--------------------	---------

MAP FILED IN A MC 66892

RECEIVED  
BLM. ARIZONA STATE OFFICE  
OCT 3 10 00 AM '79

INDEXED COMPARED

361249

SUPPLEMENTAL INFORMATION FORM

(B.L.M. ORGANIC ACT)

The name of this claim is ERMAN NO. 21, which is recorded in Docket 537 at page 229 in the office of the Recorder of PINAL County, Arizona.

The latest amendment of the aforesaid claim is the ERMAN NO. 21 claim and recorded in Docket 974 at page 203.

The current owner is KENNECOTT COPPER CORPORATION, % MINE ENGINEERING DEPARTMENT, whose address is Hayden, Arizona 85235.

This is a LODE claim which was located on APRIL 17 in the year of 1968.

This claim is situated in SE<sup>1</sup>/<sub>4</sub> of Section (s) 18, Township 4S, Range 14E, G. & S. R. B. & M.

RECEIVED  
B.L.M. AZ STATE OFFICE  
OCT 3 10 00 AM '79  
PHOENIX, ARIZONA

STATE OF ARIZONA  
COUNTY OF PINAL

ss.

I hereby certify that the within instrument was filed for record in Pinal County, State of Arizona.

No.: 627768

Date: 22 AUG 1979 0945

Blotted Paged Indexed

INDEXED

Witness my hand and official seal.

WILLIAM S. TRUMAN  
Pinal County Recorder

Docket and Page: DOCKET 974 PAGE 203

Request of: Kennecott Copper Corp.

By: Amel P. Gomez Deputy

DOCKET 974 PAGE 203 300

AMENDED NOTICE OF LOCATION (LODE)



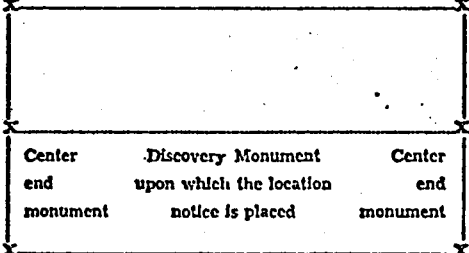
This amendment is made by Kennecott Copper Corporation, owner of this mining claim to correct any errors or omissions in the original location hereof or the record hereof of this mining claim which was originally located April 17, 1968, and the notice of location thereof recorded in the Pinal County recorder's office under Docket 537, page 229.

NOTICE IS HEREBY GIVEN that the Erman No. 21 Lode Mining Claim was located by Ray Mines Division of Kennecott Copper Corporation whose address is Hayden, Arizona 85235, on August 14, 1979. Said claim is 1500 feet in length along the vein or deposit of mineral-bearing rock in place and 581 feet in width (290.5 feet on either side of the center line of the claim), forming a claim in the shape of a parallelogram.

The general course of this claim is north and south. This notice is posted at the northwest corner of the claim, which location monument is approximately 2600 feet north and 2600 feet west from the southeast corner of Section 18, Township 4 S, Range 14 E, G&SRM. The location monument is in Section 18, Township 4 S, Range 14 E, G&SRM.

The claim is situated in the Riverside Mining District approximately

and falls within the SE 1/4 of Section(s) 18, Township 4 S, Range 14 E, G&SRM, Pinal County, Arizona.



KENNECOTT COPPER CORPORATION, Locator

By: J. C. Larimore  
Agent

Date of Amendment: AUGUST 14, 1979

STATE OF ARIZONA, County of \_\_\_\_\_ ss.: Fee No. \_\_\_\_\_

I hereby certify that the within instrument was filed and recorded at request of \_\_\_\_\_

\_\_\_\_\_ In Docket \_\_\_\_\_ Page \_\_\_\_\_ and indexed in Mines.

Witness my hand and official seal the day and year aforesaid.

By: \_\_\_\_\_  
County Recorder Deputy Recorder.

RECEIVED  
BLM. AZ STATE OFFICE  
OCT 3 10 00 AM '79  
PHOENIX, ARIZONA

### Notice of Mining Location

#### LODE CLAIM

TO ALL WHOM IT MAY CONCERN:

This Mining Claim, the name of which is the Erman No. 21  
Mining Claim, situate on land belonging to the United States of America, and in which there are valuable mineral deposits, was entered upon and located for the purpose of exploration and purchase by "Marshall Dale, "A Citizen of the United States"

(Locator must insert either "A Citizen of the United States," or "Who has declared his intention to become a Citizen of the United States.")  
the undersigned, on the 17th day of April, 1968

The length of this claim is 1500 feet and I claim 300 feet in a north direction and 1200 feet in a South direction from the center of the discovery shaft, at which this notice is posted, lengthwise of the claim together with 300 feet in width of the surface grounds, on each side of the center of said claim. The general course of the lode deposit and premises is from the north to the South

The claim is situated and located in the Riverside Mining District, in Pinal county, in the State of Arizona, about 2700 feet in an easterly direction from the W 1/4 Sec. Corner of Section 18, T4S, R14E, G&SRB&M

The surface boundaries of the claim are marked upon the ground as follows:  
Beginning at a wooden post

at a point in a north direction 300 feet from the discovery shaft (at which this notice is posted), being in the center of the north end line of said claim; thence East, 300 feet to a wooden post, being the northeast corner of said claim; thence South, 1500 feet to a wooden post being at the southeast corner of said claim; thence west, 300 feet to a wooden post at the center of the South end of this claim; thence West, 300 feet to a wooden post, being at the southwest corner of said claim; thence north, 1500 feet to a wooden post at the northwest corner of said claim; thence 300 feet to the place of beginning.

Dated and posted on the ground this 17th day of April, 1968  
James W. Toon Marshall Dale  
Witness Locator(s)

STATE OF ARIZONA  
COUNTY OF Pinal ss.  
I hereby certify that the within instrument was filed and recorded at request of Marshall Dale

Witness my hand and official seal the day and year aforesaid.  
SOPHIE M. SMITH  
County Recorder.  
By Eusebio Romeo  
Deputy Recorder.

on APR 24 1968 at 8:15 P. M. DOCKET 537 PAGE 229 Fee \$1.00

Indexed	Photostat Compared	Blotted
---------	--------------------	---------

MAP FILED IN A MC 66892

RECEIVED  
BLM. AZ STATE OFFICE  
OCT 3 10 00 AM '79  
PHOENIX, ARIZONA



SUPPLEMENTAL INFORMATION FORM

(B.L.M. ORGANIC ACT)

The name of this claim is ERMAN NO. 22, which is recorded in Docket 537 at page 230 in the office of the Recorder of PINAL County, Arizona.

The latest amendment of the aforesaid claim is the ERMAN NO. 22 claim and recorded in Docket 974 at page 205.

The current owner is KENNECOTT COPPER CORPORATION, % MINE ENGINEERING DEPARTMENT, whose address is Hayden, Arizona 85235.

This is a LODE claim which was located on APRIL 17 in the year of 1968.

This claim is situated in SE<sup>1</sup> of Section (s) 18, Township 4S, Range 14E, G. & S. R. B. & M.

RECEIVED  
B.L.M. AZ STATE OFFICE  
OCT 3 10 00 AM '79  
PHOENIX, ARIZONA

STATE OF ARIZONA }  
COUNTY OF PINAL } ss.

Blotted Paged Indexed  
INDEXED

I hereby certify that the within instrument was filed for record in Pinal County, State of Arizona.

Witness my hand and official seal.  
WILLIAM S. TRUMAN  
Pinal County Recorder

No.: 627769

Date: 22 AUG 1979 9 4 5

Docket and Page: DOCKET: 974 PAGE 205

Request of: Kennecott Copper Corp

By: Conrad Stone Deputy REC 974 PAGE 205 300

AMENDED NOTICE OF LOCATION (LODE)

This amendment is made by Kennecott Copper Corporation, owner of this mining claim to correct any errors or omissions in the original location hereof or the record hereof of this mining claim which was originally located April 17, 1968, and the office of location thereof recorded in the Pinal County recorder's office under Docket 537, page 230.



NOTICE IS HEREBY GIVEN that the Erman No. 22 Lode Mining Claim was located by Ray Mines Division of Kennecott Copper Corporation whose address is Hayden, Arizona 85235, on August 15, 1979. Said claim is 1500 feet in length along the vein or deposit of mineral-bearing rock in place and 600 feet in width (300 feet on either side of the center line of the claim), forming a claim in the shape of a parallelogram.

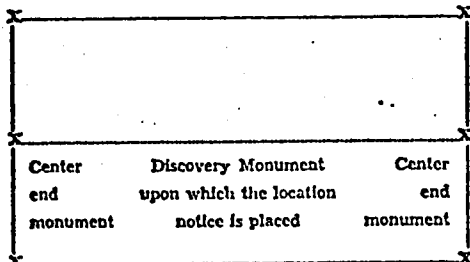
The general course of this claim is north and south.

This notice is posted at the southeast corner of the claim, which location monument is approximately 1000 feet north and 1600 feet west from the southeast corner of Section 18, Township 4 S, Range 14 E, G&SRM.

The location monument is in Section 18, Township 4 S, Range 14 E, G&SRM.

The claim is situated in the Riverside Mining District approximately

and falls within the SE 1/4 of Section(s) 18, Township 4 S, Range 14 E, G&SRM, Pinal County, Arizona.



KENNECOTT COPPER CORPORATION, Locator

By: J C Larimore  
Agent

Date of Amendment: AUGUST 15, 1979

STATE OF ARIZONA, County of \_\_\_\_\_ ss.: Fee No. \_\_\_\_\_

I hereby certify that the within instrument was filed and recorded at request of \_\_\_\_\_  
\_\_\_\_\_ in Docket \_\_\_\_\_ Page \_\_\_\_\_ and indexed in Mines.

Witness my hand and official seal the day and year aforesaid.

By \_\_\_\_\_  
County Recorder Deputy Recorder.

RECEIVED  
BLM. AZ STATE OFFICE  
OCT 3 10 00 AM '79  
PHOENIX, ARIZONA

Notice of Mining Location  
LODE CLAIM

TO ALL WHOM IT MAY CONCERN:

This Mining Claim, the name of which is the Erman No. 22  
Mining Claim, situate on land belonging to the United States of America, and in which there are valuable mineral deposits, was entered upon and located for the purpose of exploration and purchase by Marshall Dale  
"A Citizen of the United States"  
(Locator must insert either "A Citizen of the United States," or "Who has declared his intention to become a Citizen of the United States.")  
the undersigned, on the 17th day of April, 1968

The length of this claim is 1500 feet and 1 claim 100 feet in a north direction and 1400 feet in a south direction from the center of the discovery shaft, at which this notice is posted, lengthwise of the claim together with 300 feet in width of the surface grounds, on each side of the center of said claim. The general course of the lode deposit and premises is from the north to the south

The claim is situated and located in the Riverside Mining District, in Pinal county, in the State of Arizona, about 3300 feet in a easterly direction from the W 1/4 Sec. Corner of Sec. 18, T.4S, R.14E, G. & S. R. B. & M.

The surface boundaries of the claim are marked upon the ground as follows:  
Beginning at a wooden post

at a point in a north direction 100 feet from the discovery shaft (at which this notice is posted), being in the center of the north end line of said claim; thence East, 300 feet to a wooden post, being the northeast corner of said claim; thence South, 1500 feet to a wooden post being at the southeast corner of said claim; thence west, 300 feet to a wooden post at the center of the south end of this claim; thence west, 300 feet to a wooden post, being at the southwest corner of said claim; thence north, 1500 feet to a wooden post at the northwest corner of said claim; thence East, 300 feet to the place of beginning.

Dated and posted on the ground this 17th day of April, 1968  
James W. Iron Marshall Dale  
Witness Locator(s)

STATE OF ARIZONA  
COUNTY OF Pinal ss.

I hereby certify that the within instrument was filed and recorded at request of Marshall Dale

Witness my hand and official seal the day and year aforesaid.

SOPHIE M. SMITH

County Recorder.  
By Evelyn Roman  
Deputy Recorder.


on APR 24 1968 at 3:15 P.M.  
Docket 537 PAGE 230  
Fee \$1.00

Indexed	Photostat Compared	Blotted
---------	--------------------	---------

Page.....

MAP FILED IN A MC 66892

RECEIVED  
P.L.M. AZ STATE OFFICE  
OCT 3 10 00 AM '79



SUPPLEMENTAL INFORMATION FORM

(B.L.M. ORGANIC ACT)

The name of this claim is ERMAN NO. 23, which  
is recorded in Docket 537 at page  
231 in the office of the Recorder  
of PINAL County, Arizona.

The latest amendment of the aforesaid claim is the \_\_\_\_\_  
ERMAN NO. 23 claim and recorded in \_\_\_\_\_  
Docket 974 at page 207.

The current owner is KENNECOTT COPPER CORPORATION, % MINE  
ENGINEERING DEPARTMENT, whose address is Hayden, Arizona  
85235.

This is a LODE claim which was  
located on APRIL 19 in the year  
of 1968.

This claim is situated in SE<sup>1</sup>/<sub>4</sub>  
of Section (s) 18, Township 4S,  
Range 14E, G. & S. R. B. & M.

RECEIVED  
B.L.M. AZ STATE OFFICE  
OCT 3 10 00 AM '79  
PHOENIX, ARIZONA

STATE OF ARIZONA  
COUNTY OF PINAL } ss.

Blotted Paged INDEXED

I hereby certify that the within instrument was filed for record in Pinal County, State of Arizona.

Witness my hand and official seal.

WILLIAM S. TRUMAN  
Pinal County Recorder

No.: 627770

Date: 22 AUG 1979 9 45


Docket and Page: DOCKET 974 PAGE 207

Request of: Kennecott Copper

By: *Armed Jones* Deputy

974 PAGE 207 Cup.

AMENDED NOTICE OF LOCATION (LODE)



This amendment is made by Kennecott Copper Corporation, owner of this mining claim to correct any errors or omissions in the original location hereof or the record hereof, of this mining claim which was originally located April 19, 1968, and the notice of location thereof recorded in the Pinal County recorder's office under Docket 537, page 231.

NOTICE IS HEREBY GIVEN that the Erman No. 23 Lode Mining Claim was located by Ray Mines Division of Kennecott Copper Corporation whose address is Hayden, Arizona 85235, on August 15, 1979. Said claim is 1500 feet in length along the vein or deposit of mineral-bearing rock in place and 494 feet in width (247 feet on either side of the center line of the claim), forming a claim in the shape of a parallelogram.

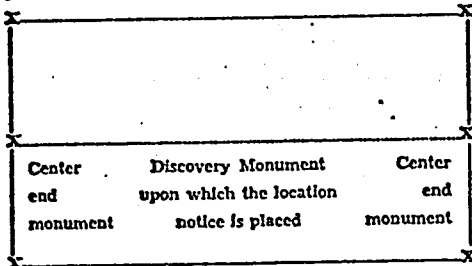
The general course of this claim is north and south.

This notice is posted at the southwest corner of the claim, which location monument is approximately 1000 feet north and 1600 feet west from the southeast corner of Section 18, Township 4 S, Range 14 E, G&SRM.

The location monument is in Section 18, Township 4 S, Range 14 E, G&SRM.

The claim is situated in the Riverside Mining District approximately

and falls within the SE 1/4 of Section(s) 18, Township 4 S, Range 14 E, G&SRM, Pinal County, Arizona.



KENNECOTT COPPER CORPORATION, Locator

By: *J C Larimore*  
Agent

Date of Amendment: AUGUST 15, 1979

STATE OF ARIZONA, County of ss.: Fee No. \_\_\_\_\_

I hereby certify that the within instrument was filed and recorded at request of \_\_\_\_\_

\_\_\_\_\_ In Docket \_\_\_\_\_ Page \_\_\_\_\_ and Indexed in Mines.

Witness my hand and official seal the day and year aforesaid.

By: \_\_\_\_\_ County Recorder Deputy Recorder.

RECEIVED  
B.L.M. AZ STATE OFFICE  
OCT 3 10 00 AM '79  
PHOENIX, ARIZONA

Notice of Mining Location  
LODE CLAIM

TO ALL WHOM IT MAY CONCERN:

This Mining Claim, the name of which is the Erman No. 23  
Mining Claim, situate on land belonging to the United States of America, and in which there are valuable mineral deposits, was entered upon and located for the purpose of exploration and purchase by Marshall Dale  
"A Citizen of the United States"

(Locator must insert either "A Citizen of the United States," or "Who has declared his intention to become a Citizen of the United States.")  
the undersigned, on the 19th day of April, 1968

The length of this claim is 1500 feet and 1 claim 200 feet in a north direction and 1300 feet in a South direction from the center of the discovery shaft, at which this notice is posted, lengthwise of the claim together with 300 feet in width of the surface grounds, on each side of the center of said claim. The general course of the lode deposit and premises is from the north to the South

The claim is situated and located in the Riverside Mining District, in Pinal county, in the State of Arizona, about 3900' east in a direction from the W 1/4 Sec. Cor. of Sec. 18, T4S, R14E, G. & S. R. B. & M

The surface boundaries of the claim are marked upon the ground as follows:

Beginning at a wooden post  
at a point in a north direction 200 feet from the discovery shaft (at which this notice is posted), being in the center of the north end line of said claim; thence East, 300 feet to a wooden post, being the northeast corner of said claim; thence South, 1500 feet to a wooden post being at the southeast corner of said claim; thence west, 300 feet to a wooden post at the center of the South end of this claim; thence West, 300 feet to a wooden post, being at the Southwest corner of said claim; thence north, 1300 feet to a wooden post at the northwest corner of said claim; thence East, 300 feet to the place of beginning.

Dated and posted on the ground this 19th day of April, 1968  
James W. Torn Marshall Dale

Witness

Locator (e)

STATE OF ARIZONA }  
COUNTY OF Pinal } ss.

I hereby certify that the within instrument was filed and recorded at request of Marshall Dale

on APR 24 1968 at

3:15 P M, Docket 537 PAGE 231 Fee \$1.00

Page.....

Witness my hand and official seal the day and year aforesaid.

SOPHIE M. SMITH

County Recorder.

By Evelyn Jones

Deputy Recorder.

Indexed	Photostat Compared	Blotted
---------	--------------------	---------

MAP FILED IN A MC 66892

Oct 3 10 00 AM '79

RECEIVED  
BLM. AZ STATE OFFICE

INDEXED COMPARED

361252

SUPPLEMENTAL INFORMATION FORM

(B.L.M. ORGANIC ACT)

The name of this claim is ERMAN NO. 24, which  
 is recorded in Docket 537 at page  
232 in the office of the Recorder  
 of PINAL County, Arizona.

The latest amendment of the aforesaid claim is the \_\_\_\_\_  
ERMAN NO. 24 claim and recorded in \_\_\_\_\_  
Docket 974 at page 209.

The current owner is KENNECOTT COPPER CORPORATION, % MINE  
 ENGINEERING DEPARTMENT, whose address is Hayden, Arizona  
 85235.

This is a LODE claim which was  
 located on APRIL 23 in the year  
 of 1968.

This claim is situated in SE $\frac{1}{4}$   
 of Section (s) 18, Township 4S,  
 Range 14E, G. & S. R. B. & M.

RECEIVED  
 B.L.M. AZ STATE OFFICE  
 OCT 3 10 00 AM '79  
 PHOENIX, ARIZONA

STATE OF ARIZONA  
COUNTY OF PINAL

ss.

I hereby certify that the within instrument was filed for record in Pinal County, State of Arizona.

Witness my hand and official seal.

WILLIAM S. TRUMAN  
Pinal County Recorder

No.: 6277771  
Date: 22 AUG 1979 09:45  
Docket and Page: DOCKET 974 PAGE 209  
Request of: Kenneth Copper Corp

Blotted Paged Indexed

INDEXED

By: [Signature] Deputy WICKET 974 PAGE 209 300

AMENDED NOTICE OF LOCATION (LODE)



This amendment is made by Kennecott Copper Corporation, owner of this mining claim to correct any errors or omissions in the original location hereof or the record hereof of this mining claim which was originally located April 23, 1968, and the notice of location thereof recorded in the Pinal County recorder's office under Docket 537, page 232.

NOTICE IS HEREBY GIVEN that the Erman No. 24 Lode Mining

Claim was located by Ray Mines Division of Kennecott Copper Corporation whose address is Hayden, Arizona 85235, on August 15, 1979. Said claim is 1500 feet in length along the vein or deposit of mineral-bearing rock in place and 400 feet in width (200 feet on either side of the center line of the claim), forming a claim in the shape of a parallelogram.

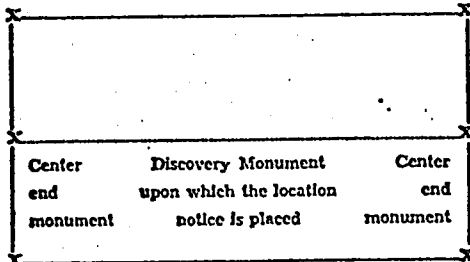
The general course of this claim is east and west.

This notice is posted at the southeast corner of the claim, which location monument is approximately 1950 feet north and 0 feet east from the southeast corner of Section 18, Township 4 S, Range 14 E, G&SRM.

The location monument is in Section 18, Township 4 S, Range 14 E, G&SRM.

The claim is situated in the Riverside Mining District approximately

and falls within the SE 1/4 of Section(s) 18, Township 4 S, Range 14 E, G&SRM, Pinal County, Arizona.



KENNECOTT COPPER CORPORATION, Locator

By: [Signature]  
Agent

Date of Amendment: AUGUST 15, 1979

STATE OF ARIZONA, County of \_\_\_\_\_ ss.: Fee No. \_\_\_\_\_

I hereby certify that the within instrument was filed and recorded at request of \_\_\_\_\_

\_\_\_\_\_ in Docket \_\_\_\_\_ Page \_\_\_\_\_ and indexed in Mines.

Witness my hand and official seal the day and year aforesaid.

By: \_\_\_\_\_ County Recorder Deputy Recorder.

RECEIVED  
BLM. AZ STATE OFFICE  
OCT 3 10 00 AM '79  
PHOENIX, ARIZONA



Notice of Mining Location  
LODE CLAIM

TO ALL WHOM IT MAY CONCERN:

This Mining Claim, the name of which is the Erman No. 24  
Mining Claim, situate on land belonging to the United States of America, and in which there are valuable mineral deposits, was entered upon and located for the purpose of exploration and purchase by Marshall Dale  
"A Citizen of the United States"  
(Locator must insert either "A Citizen of the United States," or "Who has declared his intention to become a Citizen of the United States.")  
the undersigned, on the 23rd day of April, 1968  
The length of this claim is 1500 feet and I claim 200 feet in an east direction and 1300 feet in a west direction from the center of the discovery shaft, at which this notice is posted, lengthwise of the claim together with 300 feet in width of the surface grounds, on each side of the center of said claim. The general course of the lode deposit and premises is from the east to the west

The claim is situated and located in the Riverside Mining District, in Pinal county, in the State of Arizona, about 2700 feet in a north direction from the section corner common to sections 17, 18, 19 & 20, T4S, R.14E, G.S. R.B. & M.

The surface boundaries of the claim are marked upon the ground as follows:  
Beginning at a wooden post  
at a point in a east direction 200 feet from the discovery shaft (at which this notice is posted), being in the center of the east end line of said claim; thence south, 300 feet to a wooden post, being the southeast corner of said claim; thence west, 1500 feet to a wooden post being at the southwest corner of said claim; thence north, 300 feet to a wooden post at the center of the west end of this claim; thence north, 300 feet to a wooden post, being at the northwest corner of said claim; thence east, 1500 feet to a wooden post at the northeast corner of said claim; thence south, 300 feet to the place of beginning.

Dated and posted on the ground this 23rd day of April, 1968  
James M. Linn Marshall Dale  
Witness Locator (SP)

STATE OF ARIZONA }  
COUNTY OF Pinal } ss.

I hereby certify that the within instrument was filed and recorded at request of Marshall Dale

Witness my hand and official seal the day and year aforesaid.

SOPHIE M. SMITH  
County Recorder.  
By Earlyn Jones  
Deputy Recorder.

on APR 24 1968 at 301253  
3:15 P M, Docket 537 PAGE 232 Fee \$1.00

Indexed	Photostat Compared	Blotted
---------	--------------------	---------

Page.....

MAP FILED IN A MC 66892

RECEIVED  
BLM. AZ STATE OFFICE  
OCT 3 10 00 AM '79  
PHOENIX, ARIZONA

SUPPLEMENTAL INFORMATION FORM

(B.L.M. ORGANIC ACT)

The name of this claim is ERMAN NO. 25, which  
 is recorded in Docket 537 at page  
233 in the office of the Recorder  
 of PINAL County, Arizona.

The latest amendment of the aforesaid claim is the \_\_\_\_\_  
ERMAN NO. 25 claim and recorded in \_\_\_\_\_  
Docket 974 at page 211.

The current owner is KENNECOTT COPPER CORPORATION, % MINE  
 ENGINEERING DEPARTMENT, whose address is Hayden, Arizona  
 85235.

This is a LODE claim which was  
 located on APRIL 19 in the year  
 of 1968.

This claim is situated in SE $\frac{1}{4}$   
 of Section (s) 18, Township 4S,  
 Range 14E, G. & S. R. B. & M.

RECEIVED  
 B.L.M. STATE OFFICE  
 PHOENIX, ARIZONA  
 OCT 3 10 00 AM '79

STATE OF ARIZONA  
COUNTY OF PINAL

I hereby certify that the within instrument was filed for record in Pinal County, State of Arizona.

No.: 627772  
Date: 22 AUG 1979 9:45  
Docket and Page: 974 PAGE 211  
Request of: Kennecott Copper Corp

Blotted	Paged	Indexed
		INDEXED

Witness my hand and official seal.  
WILLIAM S. TRUMAN  
Pinal County Recorder

By: Ann M. Jones Deputy 974 PAGE 211  
AMENDED NOTICE OF LOCATION (LODE)



This amendment is made by Kennecott Copper Corporation, owner of this mining claim to correct any errors or omissions in the original location hereof or the record hereof, of this mining claim which was originally located April 19, 1968, and the notice of location thereof recorded in the Pinal County recorder's office under Docket 537, page 233.

NOTICE IS HEREBY GIVEN that the Erman No. 25 Lode Mining Claim was located by Ray Mines Division of Kennecott Copper Corporation whose address is Hayden, Arizona 85235, on August 15, 1979. Said claim is 1500 feet in length along the vein or deposit of mineral-bearing rock in place and 570 feet in width (285 feet on either side of the center line of the claim), forming a claim in the shape of a parallelogram.

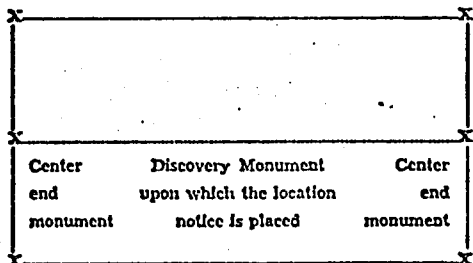
The general course of this claim is east and west.

This notice is posted at the northeast corner of the claim, which location monument is approximately 1950 feet north and 0 feet east from the southeast corner of Section 18, Township 4 S, Range 14 E, G&SRM.

The location monument is in Section 18, Township 4 S, Range 14 E, G&SRM.

The claim is situated in the Riverside Mining District approximately

and falls within the SE 1/4 of Section(s) 18, Township 4 S, Range 14 E, G&SRM, Pinal County, Arizona.



KENNECOTT COPPER CORPORATION, Locator

By: J C Larimore  
Agent

Date of Amendment: AUGUST 15, 1979

STATE OF ARIZONA, County of \_\_\_\_\_ ss: Fee No. \_\_\_\_\_

I hereby certify that the within instrument was filed and recorded at request of \_\_\_\_\_

\_\_\_\_\_ in Docket \_\_\_\_\_ Page \_\_\_\_\_ and indexed in Mines.

Witness my hand and official seal the day and year aforesaid.

By: \_\_\_\_\_ County Recorder Deputy Recorder.

RECEIVED  
BLM. AZ STATE OFFICE  
OCT 3 10 00 AM '79  
PHOENIX, ARIZONA

Notice of Mining Location  
LODE CLAIM

TO ALL WHOM IT MAY CONCERN:

This Mining Claim, the name of which is the Erman No. 25  
Mining Claim, situate on land belonging to the United States of America, and in which there are valuable mineral deposits, was entered upon and located for the purpose of exploration and purchase by

Marshall Dale  
"A Citizen of the United States"  
(Locator must insert either "A Citizen of the United States," or "Who has declared his intention to become a Citizen of the United States.")  
the undersigned, on the 19th day of April, 1968

The length of this claim is 1500 feet and I claim 200 feet in an east direction and 1300 feet in a west direction from the center of the discovery shaft, at which this notice is posted, lengthwise of the claim together with 300 feet in width of the surface grounds, on each side of the center of said claim. The general course of the lode deposit and premises is from the east to the west.

The claim is situated and located in the Riverside Mining District, in Pinal county, in the State of Arizona, about 2100 feet in a north direction from the Sec. Cor. Commion to Sec's. 17, 18, 19 & 20, T. 45, R. 14E, G. & S. R. B. & M.

The surface boundaries of the claim are marked upon the ground as follows:  
Beginning at a wooden post

at a point in a east direction 200 feet from the discovery shaft (at which this notice is posted), being in the center of the east

end line of said claim; thence south, 300 feet to a wooden post, being the southeast corner of said claim;

thence west, 1500 feet to a wooden post being at the southwest corner of said claim; thence north, 300 feet to a wooden post at the center of the west end of this claim;

thence north, 300 feet to a wooden post, being at the northwest corner of said claim; thence east, 1500 feet to a wooden post at the northeast corner of said claim;

thence south, 300 feet to the place of beginning.

Dated and posted on the ground this 19th day of April, 1968  
James W. Jones Marshall Dale  
Witness Locator(s)

STATE OF ARIZONA  
COUNTY OF Maricopa ss.

I hereby certify that the within instrument was filed and recorded at request of Marshall Dale

Witness my hand and official seal the day and year aforesaid.

SOPHIE M. SMITH  
County Recorder.

By Emelya Jones  
Deputy Recorder.

INDEXED COMPARED

361254

on APR 24 1968 at 3:15 P.M.  
DOCKET 537 PAGE 233 Fee \$1.00

Indexed	Photostat Compared	Blotted
---------	--------------------	---------

Page.....

MAP FILED IN A MC 66892

RECEIVED  
B.L.M. AZ STATE OFFICE  
OCT 3 10 00 AM '79

SUPPLEMENTAL INFORMATION FORM

(B.L.M. ORGANIC ACT)

The name of this claim is ERMAN NO. 26, which is recorded in Docket 537 at page 234 in the office of the Recorder of PINAL County, Arizona.

The latest amendment of the aforesaid claim is the ERMAN NO. 26 claim and recorded in Docket 974 at page 213.

The current owner is KENNECOTT COPPER CORPORATION, % MINE ENGINEERING DEPARTMENT, whose address is Hayden, Arizona 85235.

This is a LODE claim which was located on APRIL 19 in the year of 1968.

This claim is situated in SE<sup>1</sup> of Section (s) 18, Township 4S, Range 14E, G. & S. R. B. & M.

RECEIVED OFFICE  
B.L.M. AZ STATE  
OCT 3 10 00 AM '79  
PHOENIX, ARIZONA

STATE OF ARIZONA  
COUNTY OF PINAL

I hereby certify that the within instrument was filed for record in Pinal County, State of Arizona.

No.: 627773

Date: 22 AUG 1979 09:45

Docket and Page DOCKET 974 PAGE 213

Request of Kennecott Copper

Registered	Filed	Indexed
		INDEXED

Witness my hand and official seal.  
WILLIAM S. TRUMAN  
Pinal County Recorder

By: *Lawrence J. Jones* Deputy

AMENDED NOTICE OF LOCATION (LODE)  
DOCKET 974 PAGE 213

This amendment is made by Kennecott Copper Corporation, owner of this mining claim to correct any errors or omissions in the original location hereof or the record hereof of this mining claim which was originally located April 19, 1968, and the notice

of location thereof recorded in the Pinal County recorder's office under Docket 537, page 234.

NOTICE IS HEREBY GIVEN that the Erman No. 26 Lode Mining

Claim was located by Ray Mines Division of Kennecott Copper Corporation whose address is Hayden, Arizona 85235, on August 15, 1979. Said claim is 1500 feet in length along the vein or deposit of mineral-bearing rock in place and 600 feet in width (300 feet on either side of the center line of the claim), forming a claim in the shape of a parallelogram.

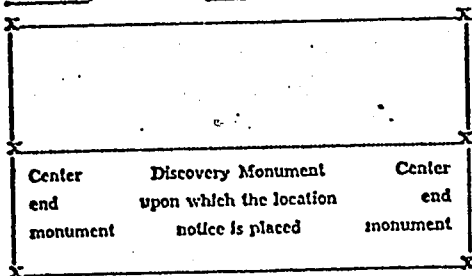
The general course of this claim is east and west.

This notice is posted at the southeast corner of the claim, which location monument is approximately 900 feet north and 0 feet east from the southeast corner of Section 18, Township 4 S, Range 14 E, G&SRM.

The location monument is in Section 18, Township 4 S, Range 14 E, G&SRM.

The claim is situated in the Riverside Mining District approximately

and falls within the SE 1/4 of Section(s) 18, Township 4 S, Range 14 E G&SRM, Pinal County, Arizona.



KENNECOTT COPPER CORPORATION, Locator

By: *J. C. Larimore*  
Agent

Date of Amendment: AUGUST 15, 1979


STATE OF ARIZONA, County of Fee No.

I hereby certify that the within instrument was filed and recorded at request of

in Docket Page and indexed in Mines.

Witness my hand and official seal the day and year aforesaid.

County Recorder By Deputy Recorder.



RECEIVED  
STATE OFFICE  
OCT 3 10 00 AM '79  
PHOENIX, ARIZONA

Notice of Mining Location  
LODE CLAIM

TO ALL WHOM IT MAY CONCERN:

This Mining Claim, the name of which is the Erman No. 26  
Mining Claim, situate on land belonging to the United States of America, and in which there are valuable mineral deposits, was entered upon and located for the purpose of exploration and purchase by

Marshall Dale  
"A Citizen of the United States"

(Locator must insert either "A Citizen of the United States," or "Who has declared his intention to become a Citizen of the United States.")  
the undersigned, on the 19th day of April, 1968

The length of this claim is 1500 feet and I claim 1.00 feet in an east direction and 1400 feet in a west direction from the center of the discovery shaft, at which this notice is posted, lengthwise of the claim together with 300 feet in width of the surface grounds, on each side of the center of said claim. The general course of the lode deposit and premises is from the east to the west.

The claim is situated and located in the Riverside Mining District, in Pinal county, in the State of Arizona, about 1500 in a north direction from the Sec. Cor. Common to Sec's. 17, 18, 19 & 20, T. 4 S, R. 14 E, G. & S. R. B. & M.

The surface boundaries of the claim are marked upon the ground as follows:

Beginning at a wooden post  
at a point in a east direction 100 feet from the discovery shaft (at which this notice is posted), being in the center of the east

end line of said claim; thence south, 300 feet to a wooden post, being the southeast corner of said claim; thence west, 1500 feet to a wooden post being at the southwest corner of said claim; thence north, 300 feet to a wooden post at the center of the west end of this claim; thence north, 300 feet to a wooden post, being at the northwest corner of said claim; thence east, 1500 feet to a wooden post at the northeast corner of said claim; thence south, 300 feet to the place of beginning.

Dated and posted on the ground this 19th day of April, 1968  
James W. Jones Marshall Dale  
Witness Locator(s)

STATE OF ARIZONA  
COUNTY OF Pinal ss.

I hereby certify that the within instrument was filed and recorded at request of Marshall Dale

Witness my hand and official seal the day and year aforesaid.

SOPHIE M. SMITH  
County Recorder.

By Emely Gomez  
Deputy Recorder.

on APR 24 1968 at 3:15 P. M. Fee, \$1.00  
Docket 537 PAGE 234

Indexed	Photostat Compared	Blotted
---------	--------------------	---------

MAP FILED IN A MC 66892

RECEIVED  
B.L.M. ARIZONA STATE OFFICE  
OCT 3 10 00 AM '79

SUPPLEMENTAL INFORMATION FORM

(B.L.M. ORGANIC ACT)

The name of this claim is ERMAN NO. 27, which  
is recorded in Docket 537 at page  
235 in the office of the Recorder  
of PINAL County, Arizona.

The latest amendment of the aforesaid claim is the \_\_\_\_\_  
ERMAN NO. 27 claim and recorded in \_\_\_\_\_  
Docket 974 at page 215.

The current owner is KENNECOTT COPPER CORPORATION, % MINE  
ENGINEERING DEPARTMENT, whose address is Hayden, Arizona  
85235.

This is a LODE claim which was  
located on APRIL 19 in the year  
of 1968.

This claim is situated in SE $\frac{1}{4}$   
of Section (s) 18, Township 4S,  
Range 14E, G. & S. R. B. & M.

RECEIVED OFFICE  
B.L.M. AZ STATE  
OCT 3 10 00 AM '79  
PHOENIX, ARIZONA



STATE OF ARIZONA  
COUNTY OF PINAL

I hereby certify that the within instrument was filed for record in Pinal County, State of Arizona.


No.: 627774  
Date: 22 AUG 1979 09:45  
Docket and Page: DOCKET 974 PAGE 215  
Request of: Kennecott Copper Corp.

Blotted	Paged	Indexed
		INDEXED

Witness my hand and official seal.  
WILLIAM S. TRUMAN  
Pinal County Recorder

By: *Amelia D. Gomes* 974 PAGE 215

AMENDED NOTICE OF LOCATION (LODE)



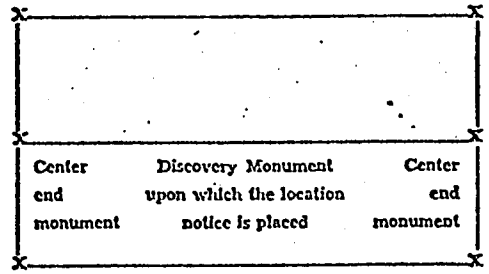
This amendment is made by Kennecott Copper Corporation, owner of this mining claim to correct any errors or omissions in the original location hereof or the record hereof of this mining claim which was originally located April 19, 1968, and the notice of location thereof recorded in the Pinal County recorder's office under Docket 537, page 235.

NOTICE IS HEREBY GIVEN that the Erman No. 27 Lode Mining Claim was located by Ray Mines Division of Kennecott Copper Corporation whose address is Hayden, Arizona 85235, on August 15, 1979. Said claim is 1500 feet in length along the vein or deposit of mineral-bearing rock in place and 472 feet in width (236 feet on either side of the center line of the claim), forming a claim in the shape of a parallelogram.

The general course of this claim is east and west. This notice is posted at the northeast corner of the claim, which location monument is approximately 900 feet north and 0 feet east from the southeast corner of Section 18, Township 4 S, Range 14 E, G&SRM.

The location monument is in Section 18, Township 4 S, Range 14 E, G&SRM. The claim is situated in the Riverside Mining District approximately

and falls within the SE 1/4 of Section(s) 18, Township 4 S, Range 14 E G&SRM, Pinal County, Arizona.



KENNECOTT COPPER CORPORATION, Locator

By: *J. C. Laimore*  
Agent

Date of Amendment: AUGUST 15 1979

STATE OF ARIZONA, County of \_\_\_\_\_ ss. Fee No. \_\_\_\_\_

I hereby certify that the within instrument was filed and recorded at request of \_\_\_\_\_

\_\_\_\_\_ in Docket \_\_\_\_\_ Page \_\_\_\_\_ and indexed in Mines.

Witness my hand and official seal the day and year aforesaid.

By: \_\_\_\_\_ County Recorder Deputy Recorder.

RECEIVED  
B.L.M. AZ STATE OFFICE  
OCT 3 10 00 AM '79  
PHOENIX, ARIZONA

Notice of Mining Location  
LODE CLAIM

TO ALL WHOM IT MAY CONCERN:

This Mining Claim, the name of which is the Erman No. 27  
Mining Claim, situate on land belonging to the United States of America, and in which there are valuable mineral deposits, was entered upon and located for the purpose of exploration and purchase by

Marshall Dale  
"A Citizen of the United States"  
(Locator must insert either "A Citizen of the United States," or "Who has declared his intention to become a Citizen of the United States.")  
the undersigned, on the 19th day of April, 1968

The length of this claim is 1500 feet and 1 claim 100 feet in a east direction and 1400 feet in a west direction from the center of the discovery shaft, at which this notice is posted, lengthwise of the claim together with 300 feet in width of the surface grounds, on each side of the center of said claim. The general course of the lode deposit and premises is from the east to the west

The claim is situated and located in the Riverside Mining District, in Pinal county, in the State of Arizona, about 900 feet in a north direction from the Sec. Cor. Common to Sec's 17, 18, 19 & 20, T4S, R14E, G & S. R. B. & M.

The surface boundaries of the claim are marked upon the ground as follows:  
Beginning at a wooden post

at a point in a East direction 100 feet from the discovery shaft (at which this notice is posted), being in the center of the east

end line of said claim; thence South, 300 feet to a wooden post, being the Southeast corner of said claim; thence west, 1500 feet to a wooden post being at the Southwest corner of said claim; thence north, 300 feet to a wooden post at the center of the west end of this claim; thence north, 300 feet to a wooden post, being at the northwest corner of said claim; thence East, 1500 feet to a wooden post at the northeast corner of said claim; thence South, 300 feet to the place of beginning.

Dated and posted on the ground this 19th day of April, 1968  
James H. Iron Marshall Dale

Witness

Locator(s)

STATE OF ARIZONA } ss.  
COUNTY OF Pinal

I hereby certify that the within instrument was filed and recorded at request of Marshall Dale

Witness my hand and official seal the day and year aforesaid.

SOPHIE M. SMITH

County Recorder.

By Emelya Romeo

Deputy Recorder.

on APR 24 1968 at

8:15 P. 537 PAGE 235

Fee \$1.00

Indexed	Photostat Compared	Blotted
---------	--------------------	---------

Page.....

MAP FILED IN A MC 66892

RECEIVED  
B.L.M. AZ STATE OFFICE  
OCT 3 11 00 AM '70

INDEXED COMPARED

361256